



FORT LAUDERDALE TRAIL MASTER PLAN

City Commission Presentation

Date: October 5, 2021



Draft date:
September 28, 2021

Prepared by:


Prepared for:
CAM 21-0796
Exhibit 1
Page 1 of 37



PATH FOUNDATION



- Non-profit agency building trails since 1991
- Utilizes private donations to match public funds allocated for trail development
- Raised over \$100 Million from private sector for trail development
- Postured \$200 Million to be allocated from public sector for trails

Atlanta BeltLine



Peachtree Creek Greenway



Proctor Creek Greenway



Decatur PATH Commerce Drive Cycle Track



PATH FOUNDATION

- Master planned multi-use trail systems for over 30 communities
- Built 300 miles of bike/ped facilities in the southeast



Our mission in Fort Lauderdale

Plan a network of safe, high-quality, well-appointed trails that will encourage non-motorized commuting and social recreation



Our methodology

- Collect GIS data, maps, and previous plans
- Form a local advisory panel
- Conduct fieldwork
- Meet with stakeholders such as trail proponents, FEC, Brightline, FDOT, and developers.
- Develop a plan with the aid of city staff, advisory panel, and stakeholders/developers



8 miles Existing trails
3 miles Programmed trails
31 miles of Proposed trails

3 miles Programmed trails

31 miles of Proposed trails

Est. \$90M+ for implementation

45 Parks

12 Schools

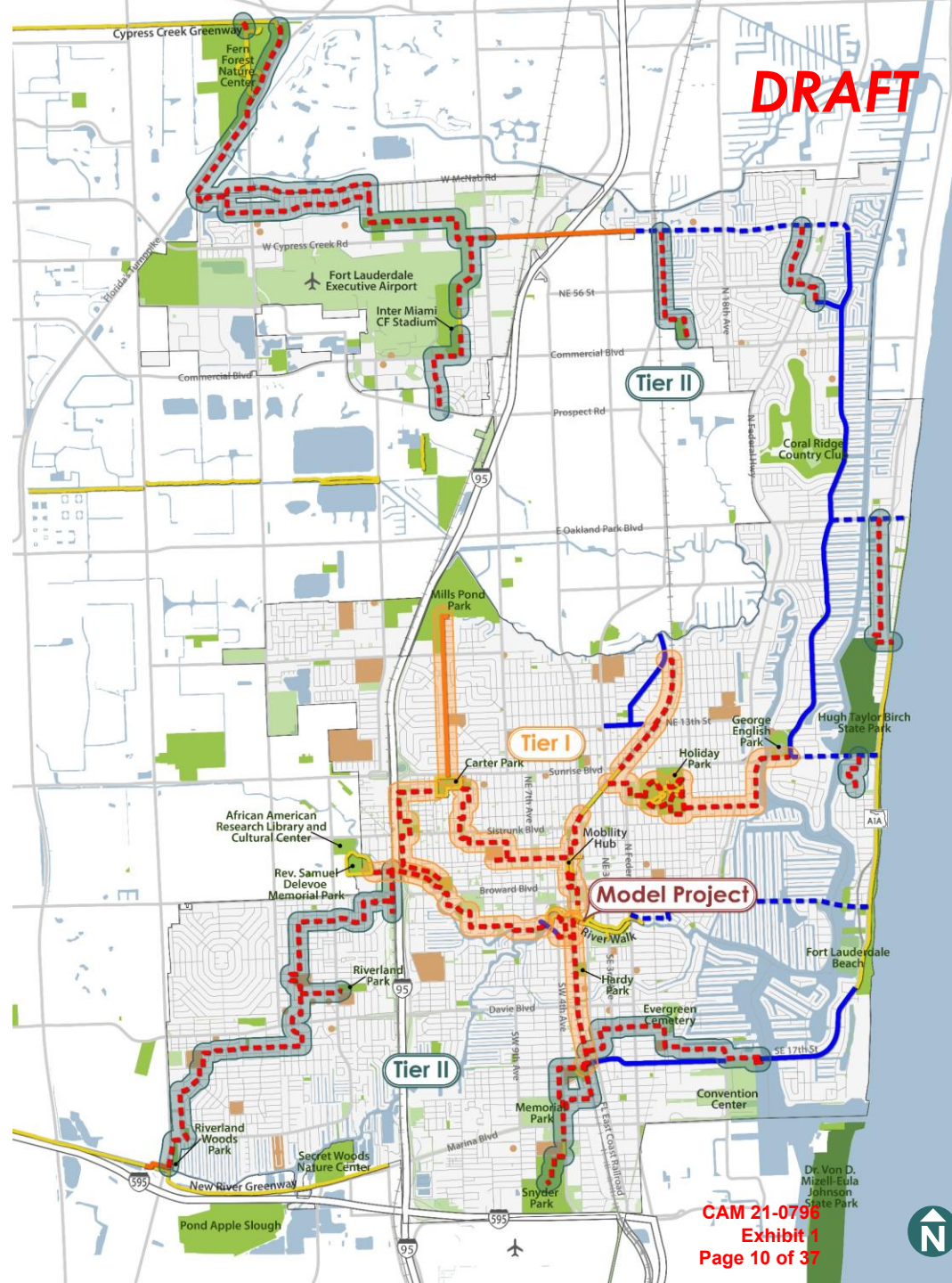
270 Businesses

35 Neighborhoods

2 Railroad Stations

17 Bus Routes

12 Water Taxi Stops



Eastside Trail crossing U.S. 1 Hwy



Eastside Trail crossing U.S. 1 Hwy



Eastside Trail through Holiday Park



Eastside Trail through Holiday Park



Central Loop - Brightline Station Connection



Central Loop - Brightline Station Connection



Central Loop – Green Alley to Carter Park



Central Loop – Green Alley to Carter Park



Central Loop – Bridge over N. Fork New River




Central Loop – Bridge over N. Fork New River



Southeast Trail – Riverwalk to Croissant Park



Southeast Trail – Riverwalk to Croissant Park



Southeast Trail – Riverwalk to Croissant Park



Southeast Trail – Riverwalk to Croissant Park



Southwest Trail – Connection to New River Greenway



Southwest Trail – Connection to New River Greenway



Northside Trail – Neighborhood Greenway



Northside Trail – Neighborhood Greenway



Improvement on Existing Cypress Creek Greenway



Improvement on Existing Cypress Creek Greenway












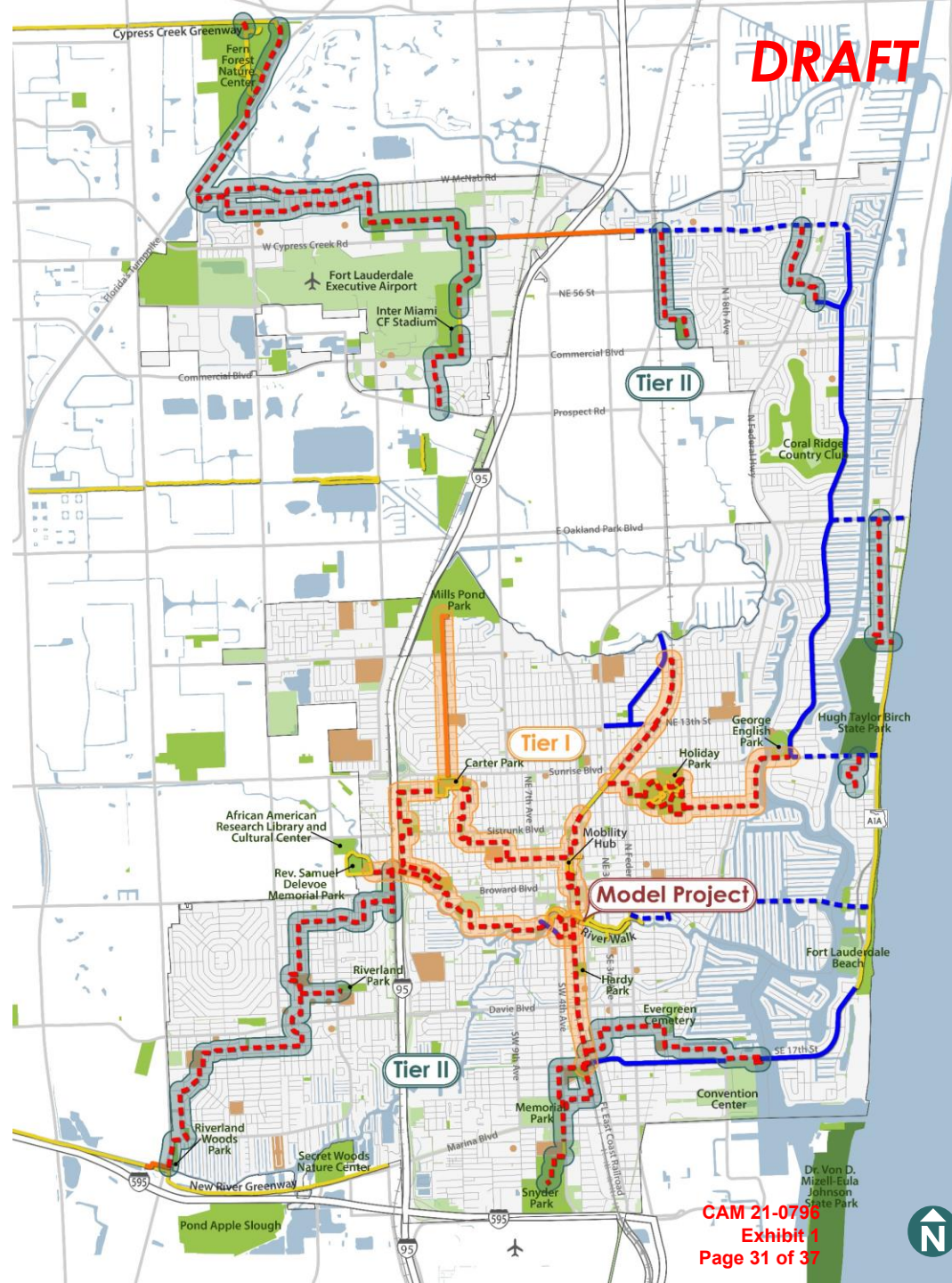
LauderTrail Implementation Plan

DRAFT

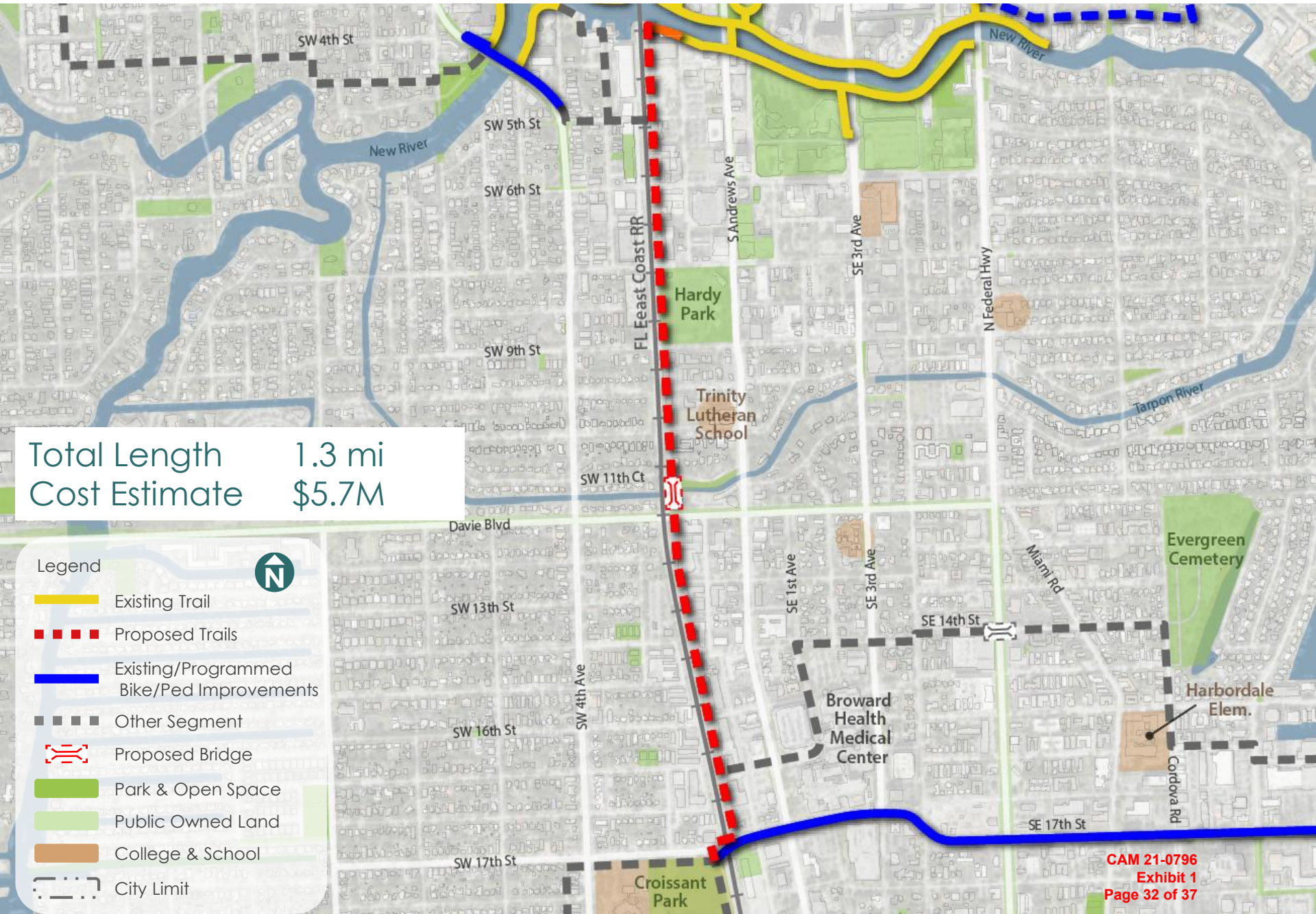
Model Project	1.3 miles
Tier I	11 miles
Tier II	19 miles

Legend

-  Existing and Programmed Bike/Ped Improvements
-  Suggested Bike/Ped Improvements
-  Existing Trails
-  Programmed Trails
-  Proposed Trails
-  Parks & Open Spaces
-  Public owned land
-  Colleges & Schools
-  City of Fort Lauderdale Limit



Model Project – South Riverwalk to Croissant Park



Model Project – South Riverwalk to SW 7th St




Model Project – Southside Trail to SW 17th St



What's next?

- Provide feedback on the DRAFT document
- Adopt LauderTrail Master Plan document
- Create implementation committee
- Establish a Friends Group
- Initiate acquisition
- Allocate funding for the model project



Questions?



Contact

Ed McBrayer, Executive Advisor

edwin@pathfoundation.com

C: (404) 213-5150

Greta deMayo, Executive Director

greta@pathfoundation.com

C: (404) 234-6327

