



THE VETERANS TRUST

Presents

A Tribute to American Heroes

September 11th, 2021
Fort Lauderdale, Florida

Featuring

THE HUMAN BATON

Experience Narrative

Hold a September 11th 20 year anniversary event in Fort Lauderdale in and to honor of First Responders: **Fire Departments, Police Departments, Active Military, Veterans and Medical First Responders.**

The Event is intended to honor First Responders by using The Human Baton (THB) as an exciting visual to bring people together for the cause. For THB, this will be an intro to the City of Fort Lauderdale. This will also be promoting our next event within this tribute event.

The 4 responder units will pick one person to be their Human Baton. Each of the Batons will be introduced on the event's stage with speeches to the responder units and bring focus to the day.

Once the Batons have been introduced, they will be waved off and transport will take them to the take off location. Announcers will give blow by blow commentary of the Batons movements as they fly towards the event location. With a quick fly by over the event the aircraft will head to height to launch the tandem skydive start. Once landing on the beach, the Batons will unclip and run through the crowd to the waiting Drift Cars. On clearing for safety, the drift cars will each head off onto the Fort Lauderdale Beach Blvd route doing a dramatic circular course back to the event's carpark.

Next, the Batons will run to the team's Super Cars to start the dramatic dash down the Blvd to gain the fastest time for their team. All 12 Super Cars in convoy will create an amazing visual for the bystanders and businesses along the front road.

From the Super Car, the Batons will run to the final leg of the experience, running back through the crowd they will jump into the waiting Thundercat powerboats to take on the 8 laps of the tight beach front course. Once completing the laps, each boat will speed up the beach, where the Batons jump out and run up to the stage for the finish of the experience.

OVERALL CONCEPT

- Hold a September 11th 20 year anniversary event in Fort Lauderdale in honor of First Responders
 - Fire Department, Police Department, Active Military and Medical First Responders.
 - Big opportunity to activate THB partners and assets
- Event Location: Las Olas Park & Florida State Road A1A
- 4 teams will compete in a THB style experience and represent each unit with a baton being picked from that unit.
- 4 race disciplines will be utilized to compete for donations to the team's selected foundation.
 - Skydive – Professional Pilot – Baton from each team group
 - Drift Car – Professional Driver – Baton from each team group
 - Thundercat – Profession Driver – Baton from each team group
 - Super Car – High Net Worth Driver – Baton is a Veteran
- Base Camp and Audience Engagement area will be the parking area and beach around the permanent hardstand bathrooms.
 - Main stage for announcements, speeches and concert/DJ
 - Engagement area for vendors, food and beverage.
 - VIP Area
- Attendance: approx. 1,000
 - Utilize each group's reach, the city's reach with traditional advertising & PR, influencer marketing and The Veterans Trust & Top Gun & Clubhouse to promote

Event Main Stage Breakdown

- The event starts @ 2pm on September 11th 2021.
- The Tribute to First Responders starts at 3pm.
- Streets clear at 5pm. (Road closures from 2:00pm-4:00pm)
- Stage entertainment starts at 5pm.
- Event closes at 7pm.
- Set up start from 12pm on September 10th.
- The area is designed for engagement and entertainment.
- Main Stage is located to the right of the bathrooms (looking out to the water) on the sidewalk and parking lot area. Stage front is pointed at the water.
- The the right of the stage is the Engagement Zone.
 - Vendor Booths are designed to give the audience an experience.
 - The Baton Zone will give participants an opportunity to engage with exhibits that demonstrate what skills a Baton uses and need to be successful.
- At the end of the Engagement Zone will be food trucks and a beverage center. This is intentionally designed to cause audience to travel through the Engagement Zone to get to the food and beverage area giving vendors maximum exposure.
- VIP Area is on the right and behind the stage. The VIP area will be hosted by The Veterans Trust.
- Media Camps will be on either side of the Drift Car staging area, behind the bathrooms.
- The General Attendance area will be covered with military camouflage shade covering.
- Family activity area with inflatable obstacle course.

SITE PLANS

EVENT STAGE, DRIFT, SUPER CAR AND
THUNDERCAT ROUTES

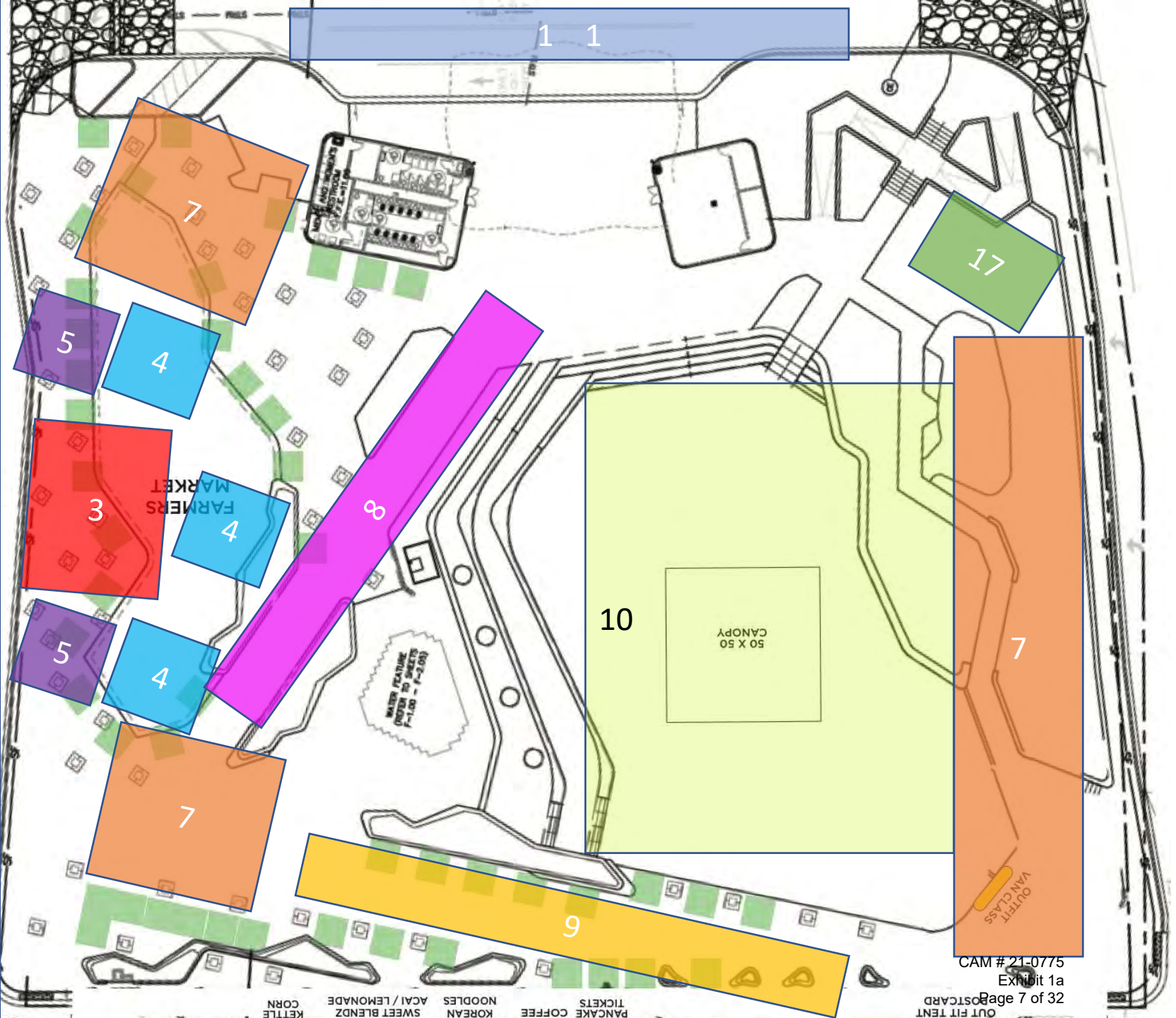


- | | | |
|--|--------------------------|--|
| 1. Drift Car Staging Finish area— No Parking | 9. Food & Beverage Area | Medical station |
| 2. Public Parking Area | 10. Engagement Zone | Event boundaries |
| 3. Main Stage | 11. Baton Race Path | Safety zone from helicopters and boats |
| 4. VIP Area | 12. Bathroom | |
| 5. Media Camp | 13. Finish Line | |
| 6. Generator | 14. Skydive Landing Zone | |
| 7. General Attendance | 15. Thundercat Boat Zone | |
| 8. Vendor Booths | | |

B
E
A
C
H

S
I
D
E
W
A
L
K

R
O
A
D



Asset location



Drift Car

Super Car

Thundercats

Las Olas Intracoastal
Promenade Park

Las Olas
Oceanside
Park

2D

CAM # 21-0775
Exhibit 1a
Page 8 of 32

DRIFT CAR





Main event area



Drift Car Route

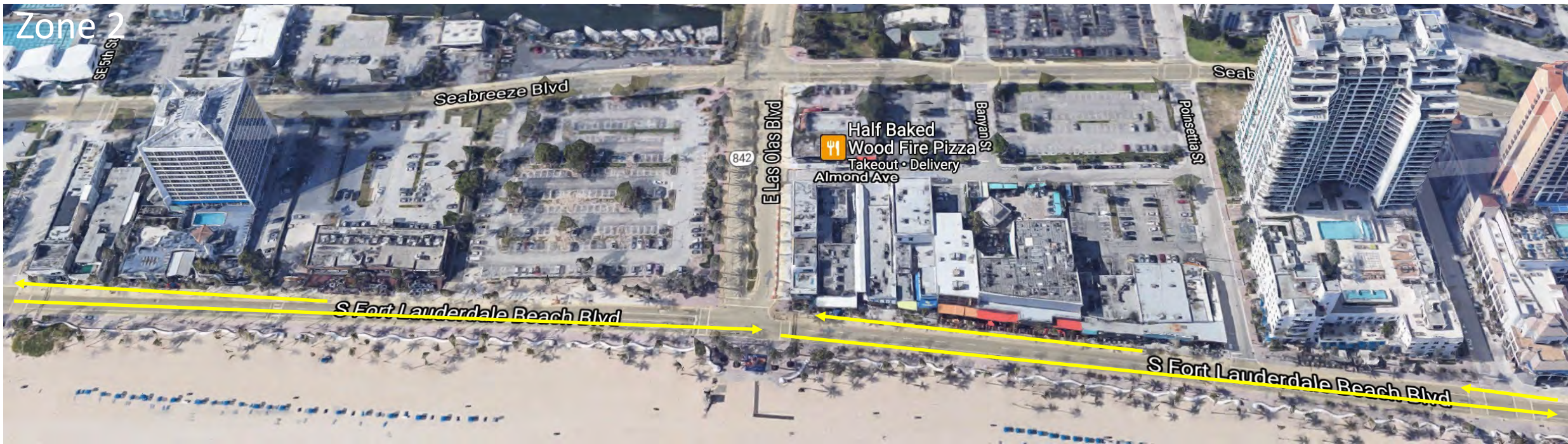
SUPERCAR





The Super Car route has been split into zones to help identify each road intersection and pedestrian crossing.

Each intersection and cross walk indicated on next slides will need either barriers or police which will be indicated in barrier map slides.



Las Olas Blvd

Pedestrian crossings either side of Las Olas Blvd

Poinsettia St

Pedestrian crossings one side of Poinsettia St


Cortez St

Pedestrian crossings either side of Cortez St

Zone 3



Foot Bridge	One pedestrian crossing before bridge	
Castillo St	Pedestrian crossings either side of Castillo St	
Sebastian St	Pedestrian crossings either side of Castillo St	
Seville St	Pedestrian crossing one side of Seville St	Joining road to Seabreeze
Granada St	Pedestrian crossing one side of Granada St	Foot bridge




Bayshore Dr

Pedestrian crossings either side of Bayshore Dr

Pedestrian crossings will be monitored by the police and volunteers who we let them cross at very specific times if needed only before the Super Cars start and after. The closure time of the pedestrian crossings will only be for 15/20 minutes.

Water filled barriers will be used in all areas deemed necessary even though the Super Cars will NOT be going at full speed but used more as a visual showcase.

DETOUR PLANS



This Certifies that
Mark Meyers
Has Completed a Florida Department of Transportation Approved
Temporary Traffic Control (TTC) Adjustment (Subsequent) Studies
Date Expires: 02/1/2025 Certificate # 07520
Inspector: Robert Elliott Inspector Number: 930

AT&T
Phone: 844.286.7124
15 Executive Parkway, Ste 100
Fredericksburg, VA
www.atandt.com
atandt.clark@atandt.com



TABLE 2 CHANNELIZING DEVICE SPACING			
Work Zone Length (Feet)	Min. Spacing (Feet)	Max. Spacing (Feet)	Notes
0-100	10	20	
101-200	20	40	
201-300	30	60	
301-400	40	80	
401-500	50	100	
501-600	60	120	
601-700	70	140	
701-800	80	160	
801-900	90	180	
901-1000	100	200	

TABLE 3 WORK ZONE SIGN SPACING (ft)			
Work Zone Length (Feet)	Min. Spacing (Feet)	Max. Spacing (Feet)	Notes
0-100	10	20	
101-200	20	40	
201-300	30	60	
301-400	40	80	
401-500	50	100	
501-600	60	120	
601-700	70	140	
701-800	80	160	
801-900	90	180	
901-1000	100	200	

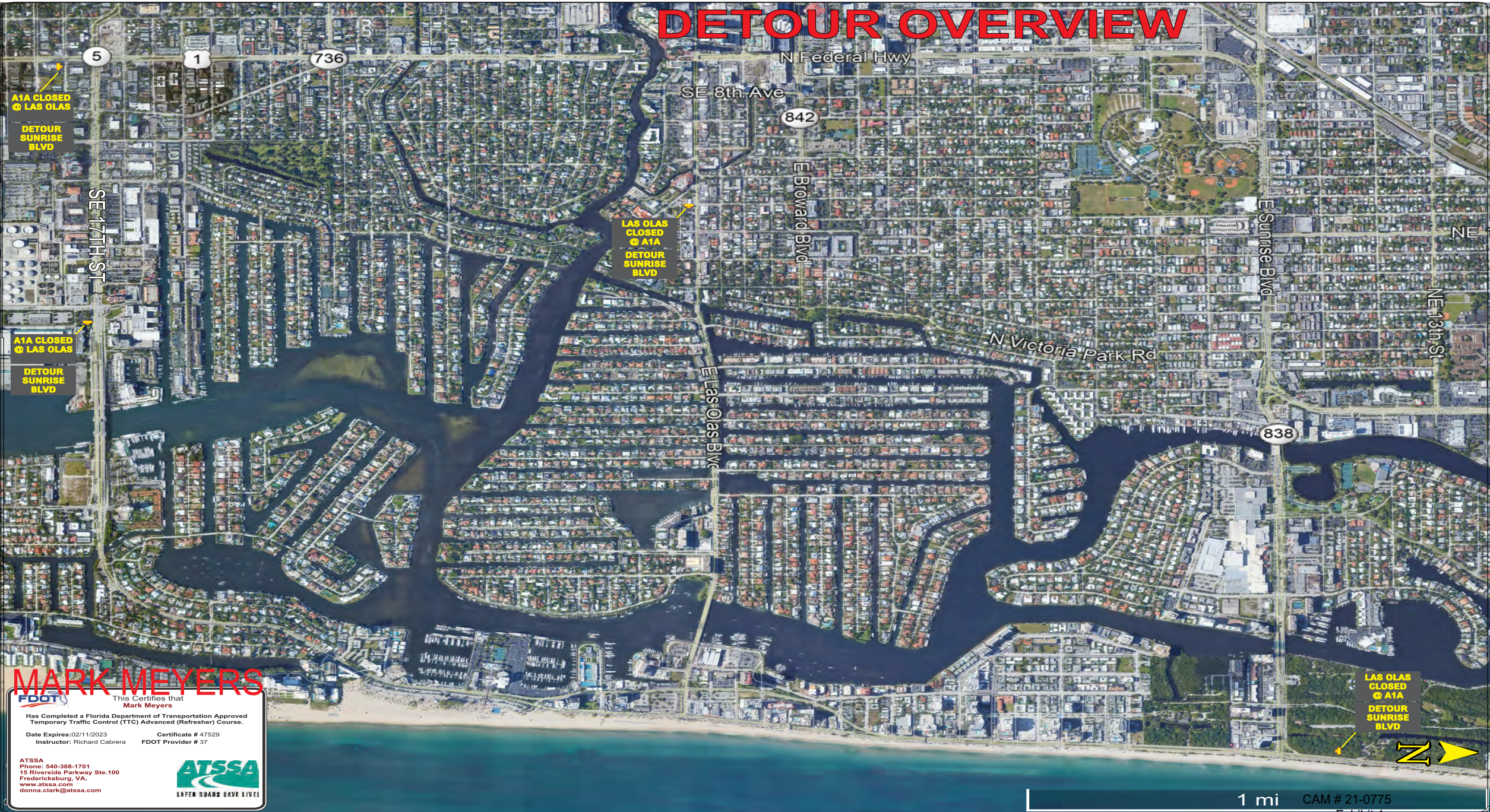
TABLE 4 TAPER LENGTH (ft)			
Work Zone Length (Feet)	Min. Taper Length (Feet)	Max. Taper Length (Feet)	Notes
0-100	10	20	
101-200	20	40	
201-300	30	60	
301-400	40	80	
401-500	50	100	
501-600	60	120	
601-700	70	140	
701-800	80	160	
801-900	90	180	
901-1000	100	200	

TABLE 5 BUFFER LENGTH (ft)			
Work Zone Length (Feet)	Min. Buffer Length (Feet)	Max. Buffer Length (Feet)	Notes
0-100	10	20	
101-200	20	40	
201-300	30	60	
301-400	40	80	
401-500	50	100	
501-600	60	120	
601-700	70	140	
701-800	80	160	
801-900	90	180	
901-1000	100	200	

This Certificate that
Mark Meyers
Has Completed a Florida Department of Transportation Agreement
Temporary Traffic Control (TTC) Agreement (Signature) -Gaines
Date Expires-02/1/2025 Certificate # 0702
Inspector: Robert Ellison Road Number # 01

#7529
Phone: 888.888.8888
75 Executive Parkway, Ste 100
Fredericksburg, VA
www.vtdot.com
vtdot@vtdot.com

DETOUR OVERVIEW



MARK MEYERS



This Certifies that
Mark Meyers

Has Completed a Florida Department of Transportation Approved
Temporary Traffic Control (TTC) Advanced (Refresher) Course.

Date Expires: 02/11/2023 Certificate # 47529
Instructor: Richard Cabrera FDOT Provider # 37

ATSSA
Phone: 540-368-1701
15 Riverside Parkway Ste. 100
Fredericksburg, VA
www.atssa.com
donna.clark@atssa.com



DRAWN BY MM

MOT Plans

PROJECT NAME: THE HUMAN BATON

SITE LOCATION: FORT LAUDERDALE BEACH

1 mi CAM # 21-0775

Exhibit 1a

Page 20 of 32

NOTE:

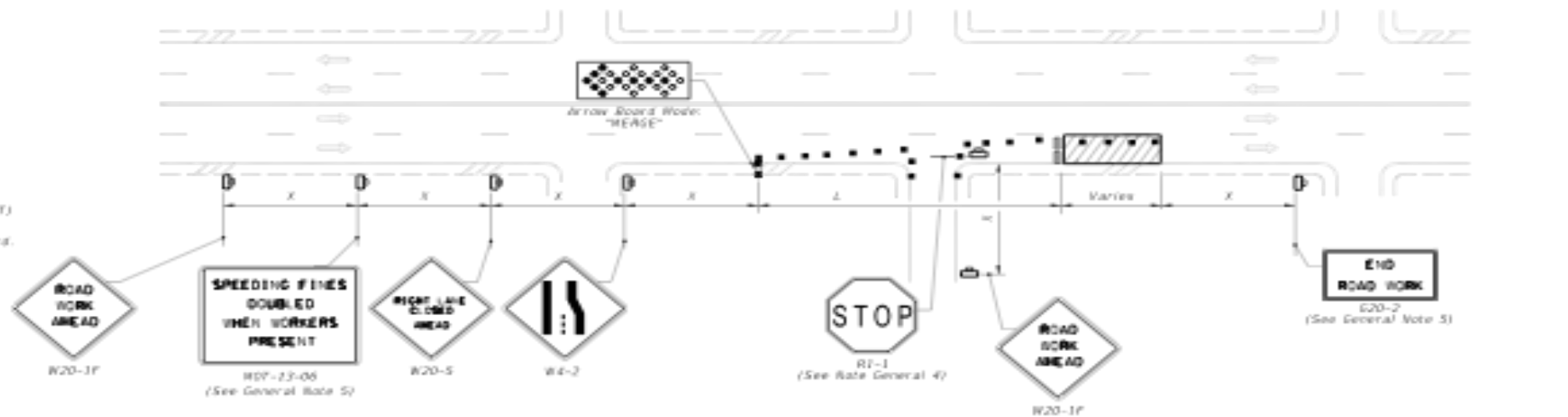
Confine work operations to the following lane or lane combinations:

- Outside travel lane
- Outside auxiliary lane
- Outside travel lane and adjoining auxiliary lane
- Inside travel lane
- Inside auxiliary lane
- Inside travel lane and adjoining auxiliary lane

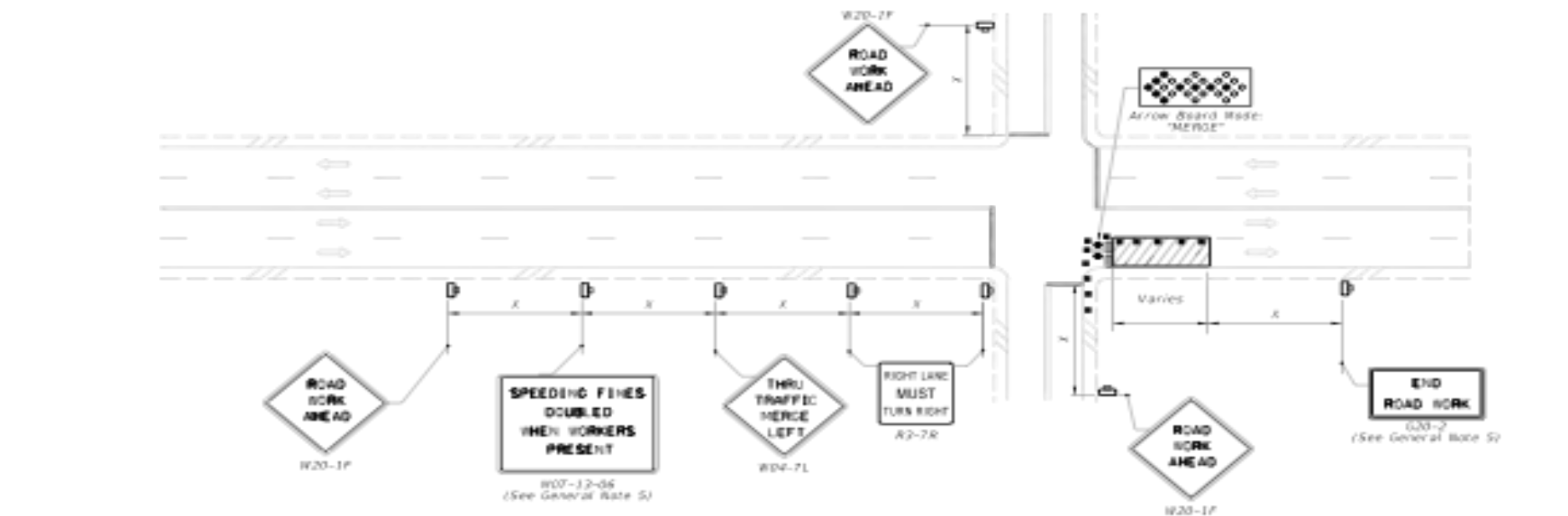
If the work area is confined to an auxiliary lane, the work area must be barricaded. Replace the RIGHT (LEFT) LANE CLOSED AHEAD signs with ROAD WORK AHEAD signs, and omit the merge symbol signs and arrow board.

SYMBOLS:


-  Work Area
-  Channelizing Device (See Index 102-600)
-  Type III Barricade
-  Arrow Board
-  Work Zone Sign
-  Stop Bar
-  Lane Identification and Direction of Traffic



RIGHT LANE CLOSED ON FAR SIDE OF MINOR SIDE STREET



RIGHT LANE CLOSED ON FAR SIDE OF INTERSECTION WITH SIGNIFICANT RIGHT TURNING MOVEMENTS



LAST
REVISION
11/01/20

DESCRIPTION:



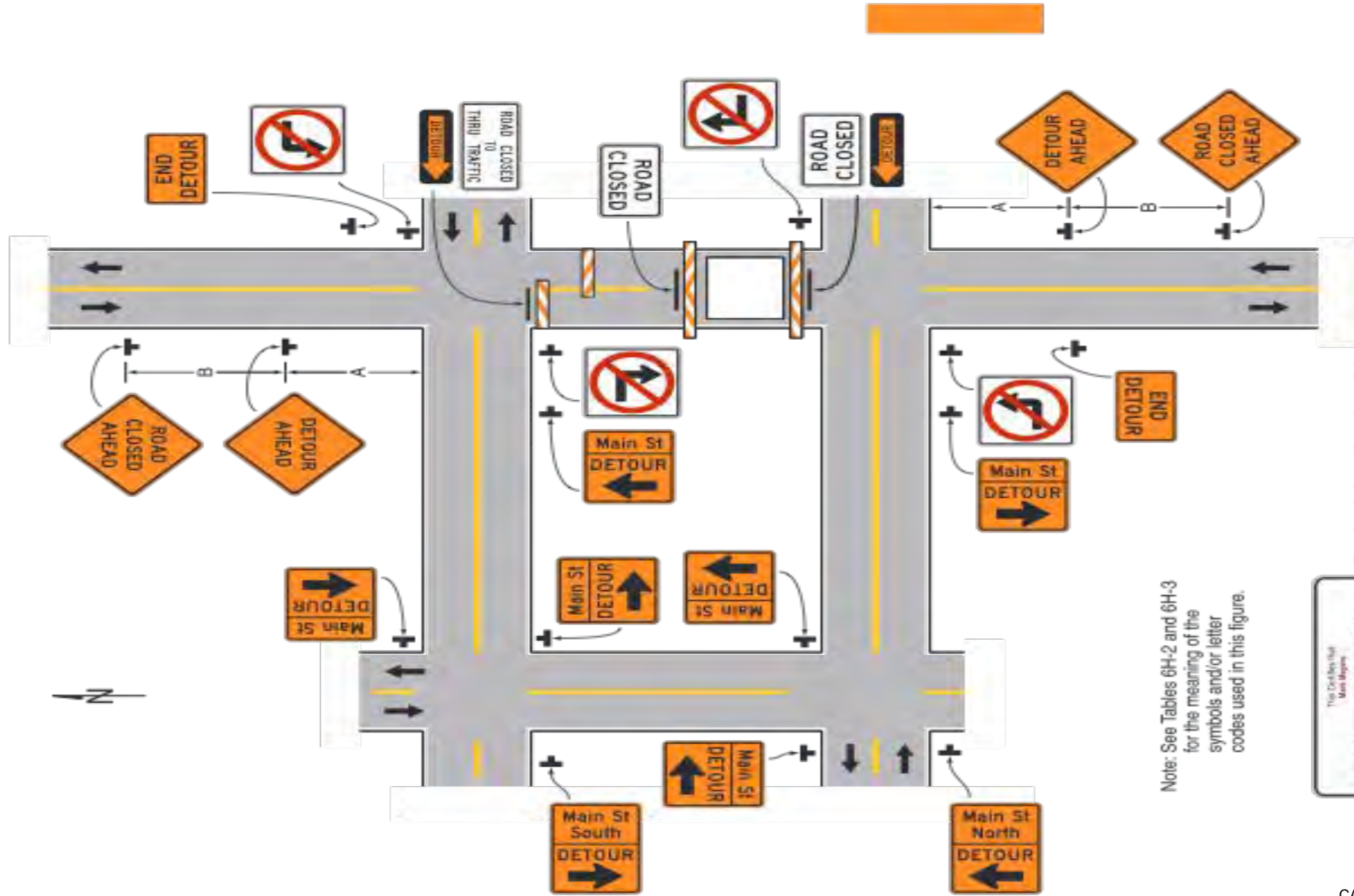
FY 2021-22
STANDARD PLANS

MULTILANE ROADWAY, INTERSECTION WORK

CAM #21-0775
Exhibit 1a
Page 21 of 32

SHEET
2 of 5

Figure 6H-20. Detour for a Closed Street (TA-20)



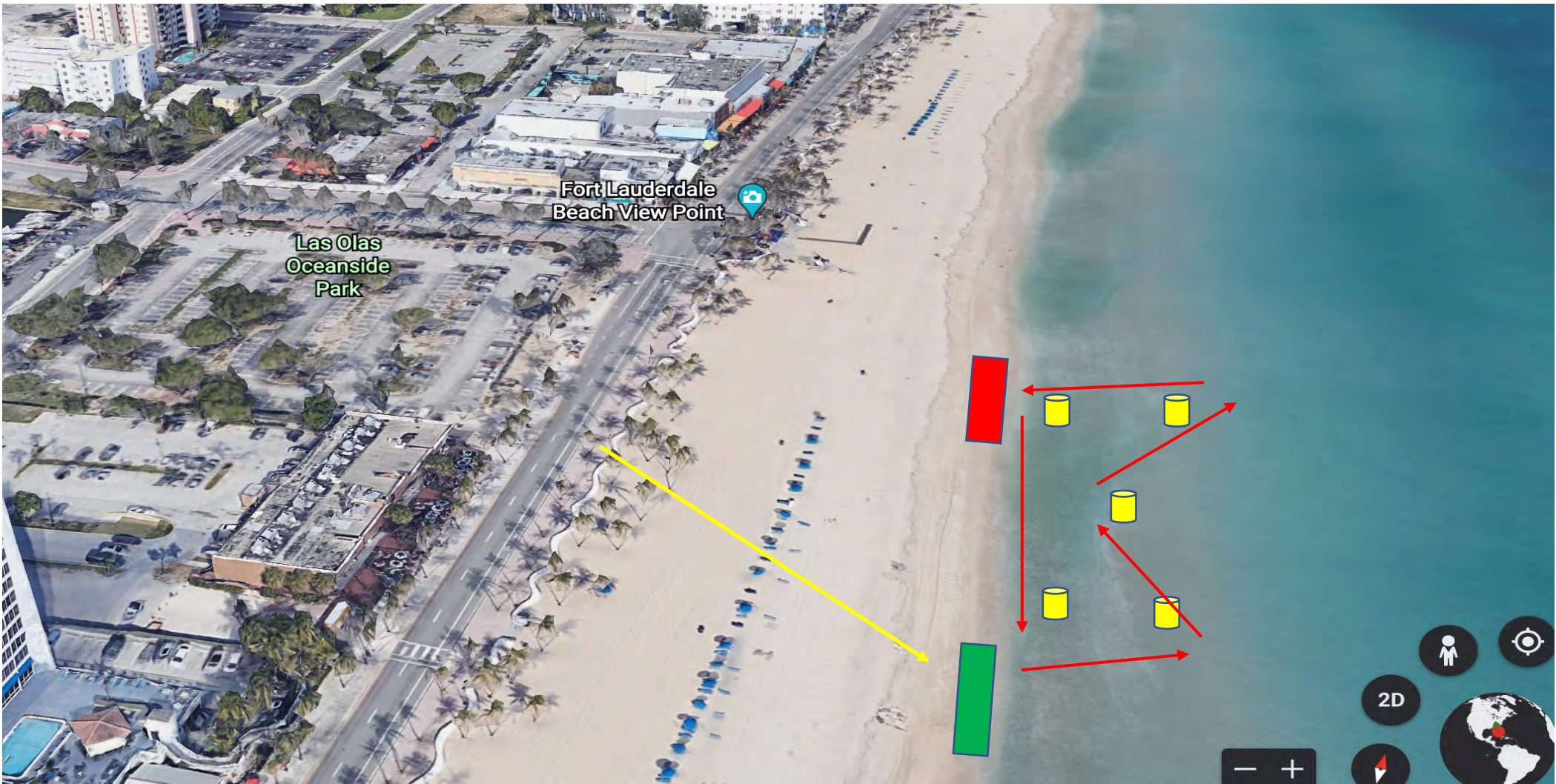
Note: See Tables 6H-2 and 6H-3 for the meaning of the symbols and/or letter codes used in this figure.



Typical Application 20

THUNDERCAT POWERBOAT





Thundercat Powerboat Route




Baton route to boats



Thundercat Beach start location



Thundercat Beach finish location



Safety boats



Audience boats

Public exclusion zone

Aircraft and Helicopters

HUMAN BATON ENTRY INTO THE EVENT

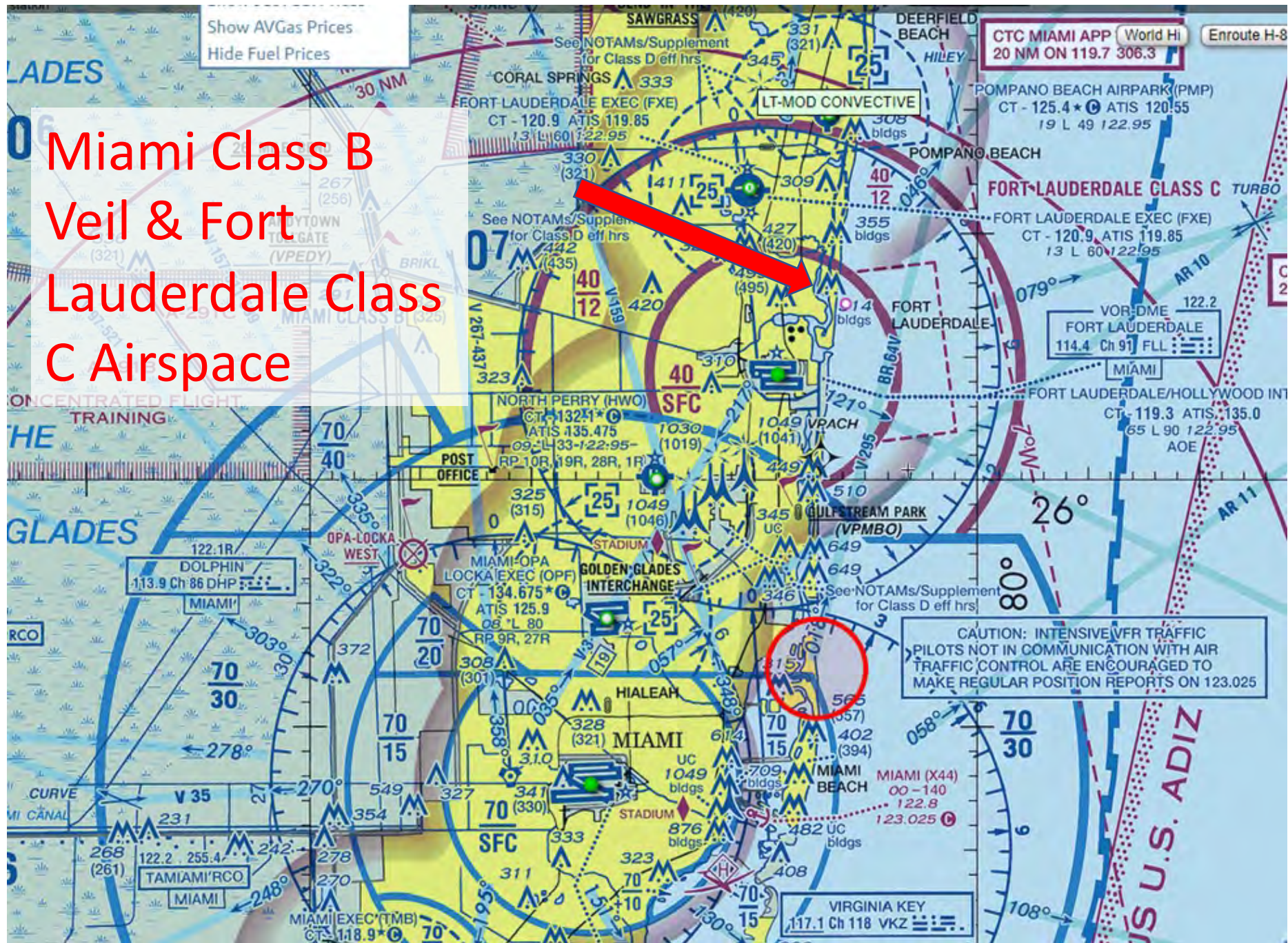
- Batons are introduced on the event stage
- Move Batons via road to FLL airport for loading.
- H - 144 takes off and fly's over the event.
- Aircraft heads to height ready for Baton Skydive.
- Batons and tandem pilot skydive and land on beach landing zone.

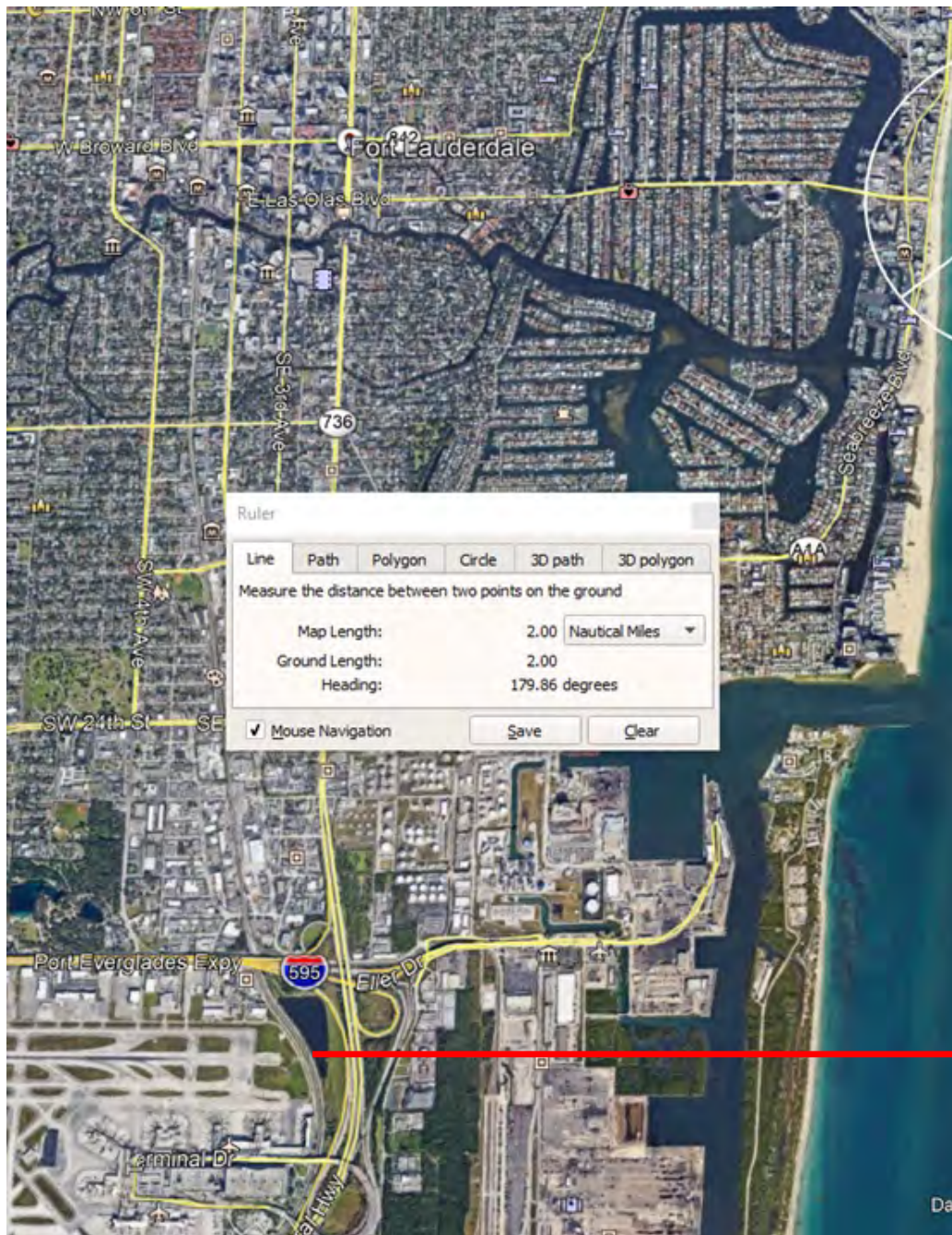


FAA AIR SPACE PLAN



Miami Class B
Veil & Fort
Lauderdale Class
C Airspace

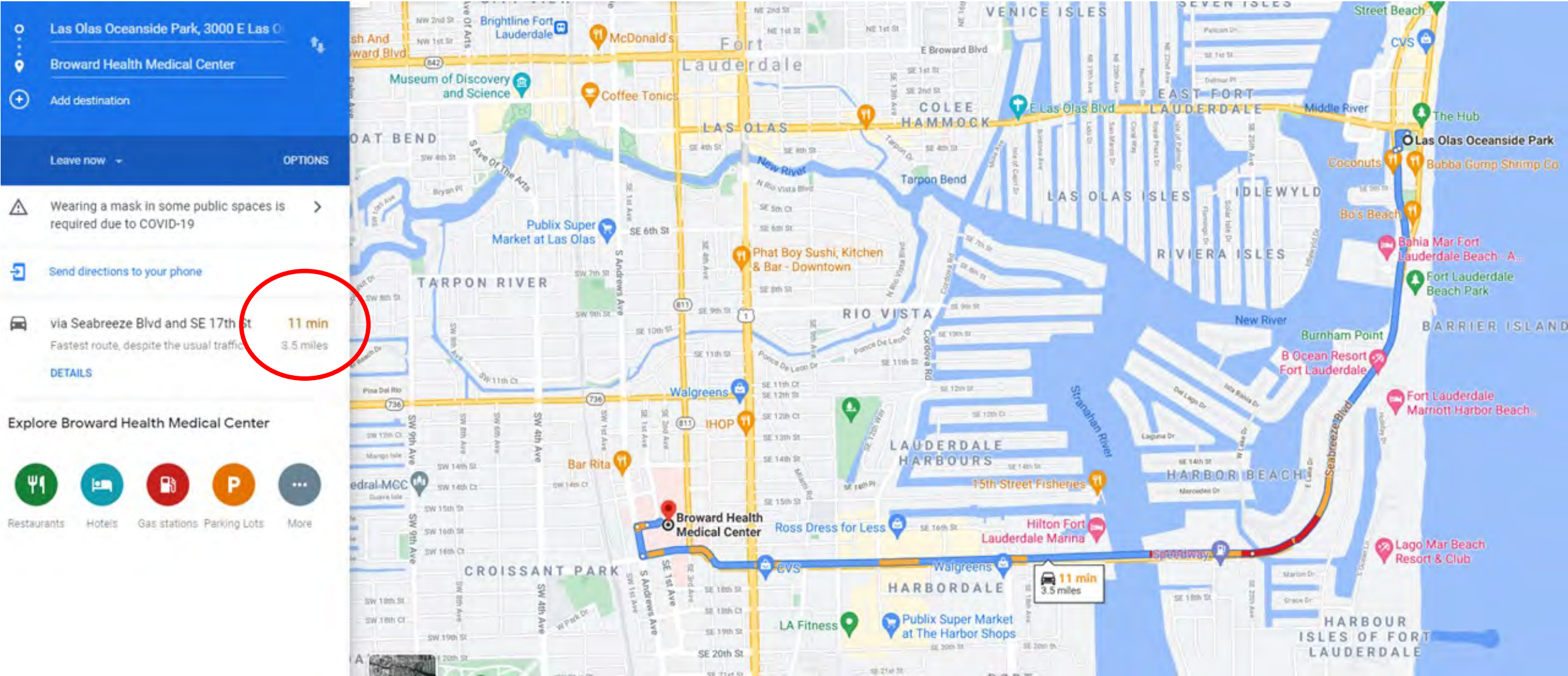


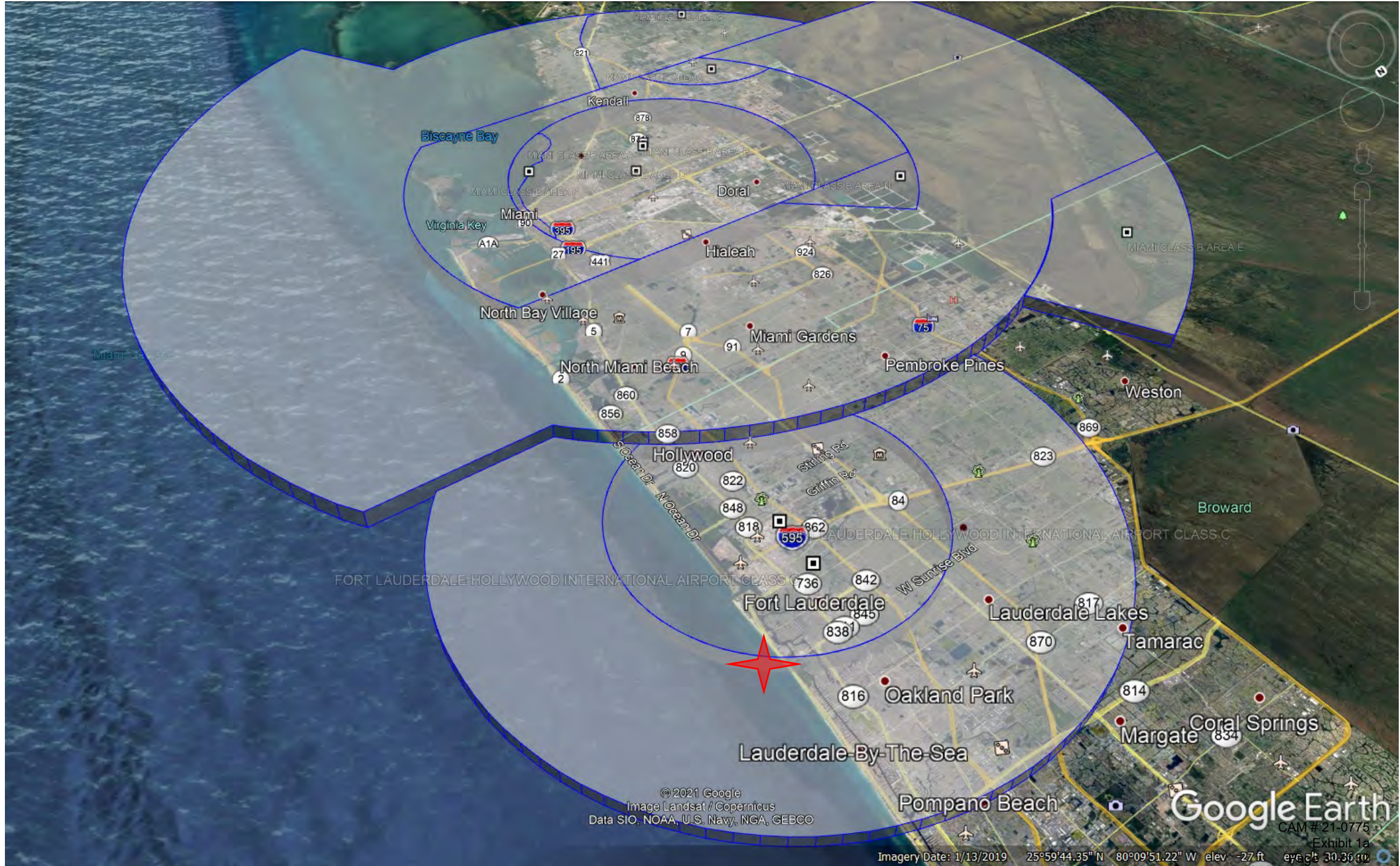



Sept 11, 2021
Requested NOTAM / TFR
N26 07'09" W80 06'00"
0.5 NM Radius
SFC – FL 100
Time 1-1.5 hrs
CenterPoint is 2.50 NM North of Runway 10L/28R
Request for helicopters / tandem parachute jumps

Runway 10L / 28R Centerline

Level 1 Trauma Center







THE VETERANS TRUST
RACE EXPERIENCE

THE HUMAN BATON

The Veterans Trust contact: Fred Roger - +1760 458 1065
The Human Baton contact: Phil Carrington - +1805 302 5152