



CITY OF FORT LAUDERDALE GRANT PRE-APPLICATION FORM

GRANT PROGRAM INFORMATION

Grant Agency:	Florida Inland Navigation District
Grant Program Title	Waterways Assistance Program
Grant Period:	October 1, 2020 to September 30, 2022
Application Due Date:	March 27, 2020
Grant Website:	aicw.org
Grantor Contact:	Janet Zimmerman, Assistant Executive Director
Address:	1314 Marcinski Road, Jupiter FL 33477
Phone:	561-627-3386
Fax:	561-624-6480
Email:	jzimmerman@aicw.org

PROJECT INFORMATION

Project Title:	George English Park Boat Ramp(s) Renovations
Grant Administration (Direct Costs):	

GRANT PRE-APPLICATION FORM

Brief Project Summary: The George English Park Boat Ramps are in need of renovation and updating. They are in poor condition. The ramps were originally designed to accommodate small low profile boats due to height restrictions of the old Sunrise Avenue Bridge. Florida Department of Transportation (FDOT) has completed replacing the bridge. The new bridge has an increased waterway clearance to approximately 13 feet, which allows larger and taller boats to access the ramps. The existing ramps are too short for longer boat trailers to safely use. The current design and condition will not hold up to the impacts of increased use. The new design will replace the existing ramps to accommodate larger boats and longer trailers. Incorporated in this new design will be the addition of ADA accessible floating staging docks. The City applied for and was awarded a design and permitting grant from the Florida Boating Improvement Program. Design and permitting work has progressed well and plans are at 90% complete and permits are forthcoming. This grant will be for the construction of two (2) ramps and the purchase and installation of four (4) floating docks.

Grant Amount Requested: \$400,000

Match Amount and Source: \$400,000

Grant Project Budget: \$800,000

Proposed Grant Budget by Line Item. Include any allowable Direct Administrative Costs

Revenue	Expenses
\$400,000	
\$400,000	
\$21,600	\$821,600

GRANT PRE-APPLICATION FORM

Major Conditions and Deliverables: The grant allows two (2) years plus an additional year if needed for completion. This grant is a reimbursement Grant eligible expenditures that will be reimbursed after the completion of the project is approved. The project agreement for a period of 25 years. Site dedication and as built drawings will be required at closeout. A City Commission Resolution appropriating matching funds is required with the application.

Project Manager:

Dane Esdell

Other department(s) impacted by grant:

Pub. Works - Project Mgmt

Has the City received this grant in the past?

Yes ☒ No ☐

Year:

Amount:\$

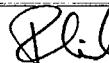
The City has received many FIND Waterways Assistance Program Grants over the course of many years.

Originating Department Comments: This is a reapplication for this grant. It was originally awarded in October 2017. The project has been delayed and the original grant is set to expire.

Prepared by:

Jonathan Luscomb

Approved by (Department Director):



GRANT PRE-APPLICATION FORM

DEPARTMENT REVIEW/APPROVAL

City Attorney's Comments:

Signature:

Date:

Budget Division Comments:

Funding for the match is in place for this project in p12186.331

as they were appropriated with original grant submission.

Recommend approval.

Signature:

Date:

2/19/2020

Grants Administration Comments:

- A General Fund Grant Match of \$400K is required.
- A Resolution authorizing matching funds is required with the application submittal.
It will be presented at the March 17, 2020 City Commission Meeting.
- Application deadline is March 27, 2020. Funding is awarded in October 2020.

Signature:

Date:

2/19/2020

City Manager Comments:

Signature:

Date:

02242020

search

[Home](#) [Dredging & Land Management▼](#)[Grants & Assistance Programs▼](#)[Administration & Business▼](#)[Public Information▼](#)[WAP Rule 66B-2 \(2018\)](#)[2020 WAP Grant Application▼](#)[Waterway Assistance Project Listing](#)[Total Project Types Funded](#)[County Assistance Totals](#)[Quarterly Status Report Form \(Word Doc\)](#)[Payment Reimbursement Requests and Project Closeout Procedures](#)[USACE Permit Presentation](#)[Home](#) > [Waterway Assistance Programs](#)

Waterways Assistance Programs (Grants for Local Governments)

[Print This](#) [E-mail This](#)

The Waterway Assistance Program is a grant program established by the Florida Legislature and the District for the purpose of financially cooperating with local governments to alleviate problems associated with the Atlantic Intracoastal Waterway and associated waterways within the District. The program is authorized by Section 374.976, Florida Statutes, and is administered under the provisions of Chapter 66B-2, Florida Administrative Code. Eligible local governmental agencies include municipalities, counties, port authorities and special taxing districts within the twelve counties of the District.

Grant applications are posted to the District's website in January. Applications are due at the District office toward the end of March. Please see the application package for deadline dates. Funding is awarded in October.




Applications are initially reviewed by the District staff for compliance with District rules. If the application is in compliance, the applicant presents his application to the District's Board of Commissioners. The Board then evaluates the application utilizing a rating form. Projects scoring the minimum number points become eligible for funding which is subject to statutory and budget limitations. For those projects which are approved for funding by the District Board, funds become available on October 1st.

The limitation on funding has been established by the Legislature to be equal to the tax revenue that the District receives from the county in which the applicant is located. There may be several applicants from within a county competing for these funds.

Waterway related projects must be located on natural, navigable waterways within the District. Eligible waterway related projects include navigation channel dredging, channel markers, navigation signs or buoys, boat ramps, docking facilities, fishing & viewing piers, waterfront boardwalks, inlet management, environmental education, law enforcement equipment, boating safety programs, beach re-nourishment, dredge material management, environmental mitigation, and shoreline stabilization.




The District is authorized to provide up to 75% for public navigation projects, while all other project categories are eligible for up to 50% funding assistance. Annually the District allocates approximately \$10-12 million dollars for the program. Cash and other grant funds may be utilized as the local match.



[Download a free copy of Acrobat Reader, click here.](#)

For more information, please contact [Janet Zimmerman](#).





Office Location

Florida Inland Navigation District
1314 Marcinski Rd
Jupiter, Florida 33477
561-627-3386

Map

[View larger map](#)



1314 Marcinski Road

Go g le

Juno Beach
Report data error

Florida Inland Navigation District

[Click to download
FIND logos](#)



Under Florida Law, e-mail address are public records. If you do not want your e-mail address released in response to a public records request, do not send electronic mail to this entity. Instead, contact this office by phone or in writing.

© 2016

Powered By Revize Login