

ORDINANCE NO. C-19-

AN ORDINANCE AMENDING SECTION 47-1.6.B OF THE CITY OF FORT LAUDERDALE, FLORIDA UNIFIED LAND DEVELOPMENT REGULATIONS THROUGH THE REVISION OF THE OFFICIAL ZONING MAP OF CITY OF FORT LAUDERDALE AND SCHEDULE "A" REVISED COMPILATION ATTACHED THERETO AND BY REFERENCE MADE A PART THEREOF, SO AS TO REZONE FROM RESIDENTIAL MULTI-FAMILY MID RISE/MEDIUM HIGH DENSITY DISTRICT ("RMM-25") TO NORTHWEST REGIONAL ACTIVITY CENTER-MIXED USE WEST DISTRICT ("NWRAC-MUw"), ALL OF LOTS 27 THROUGH 46, BLOCK 14, "NORTH LAUDERDALE", ACCORDING TO THE PLAT THEREOF, RECORDED IN PLAT BOOK 1, PAGE 48, OF THE PUBLIC RECORDS OF BROWARD COUNTY, FLORIDA, LOCATED WEST OF NORTHWEST 7<sup>TH</sup> AVENUE, NORTH OF NORTHWEST 5<sup>TH</sup> STREET, EAST OF NORTHWEST 7<sup>TH</sup> TERRACE AND SOUTH OF NORTHWEST 6<sup>TH</sup> STREET (SISTRUNK BOULEVARD), ALL SAID LANDS BEING IN THE CITY OF FORT LAUDERDALE, BROWARD COUNTY, FLORIDA.

---

WHEREAS, the applicants, City of Fort Lauderdale, Anointed by Christ International Christian Center, Inc., 220145, LLC, Urbano 500, LLC and Sistrunk 2245, LLC, applied for the rezoning of certain property as more particularly described in Exhibit "A" attached hereto and incorporated herein; and

WHEREAS, on June 19, 2019, the Planning and Zoning Board (PZ Case No. Z19001) did recommend to the City Commission of the City of Fort Lauderdale ("City Commission") that certain lands herein described should be rezoned in the respects mentioned and that the Official Zoning Map and Schedule "A" attached thereto should be amended to include such lands; and

WHEREAS, the City Clerk notified the public of a public hearing to be held on Tuesday, September 3, 2019, and Tuesday, September 17, 2019 at 6:00 P.M., in the City Commission Room, City Hall, Fort Lauderdale, Florida, for the purpose of hearing any public comment to such rezoning; and

WHEREAS, such public hearing was duly held at the time and place designated after notice of same was given by publication as required by law, and the City Commission determined that the requested rezoning met the criteria for amending the zoning regulations;

NOW, THEREFORE, BE IT ORDAINED BY THE CITY COMMISSION OF THE CITY OF FORT LAUDERDALE, FLORIDA:

SECTION 1. The City Commission finds that the application for rezoning meets the criteria of Section 47-24.4 of the Unified Land Development Regulations ("ULDR") as enunciated and memorialized in the minutes of its meetings of September 3, 2019 and September 17, 2019, a portion of those findings expressly listed as follows:

[SPACE RESERVED FOR FINDINGS OF FACT]

SECTION 2. That the City of Fort Lauderdale ULDR together with the Official Zoning Map of the City of Fort Lauderdale and revised Schedule "A", describing the lands lying within each zoning district, as approved on June 18, 1997, and described in Section 47-1.6 of the ULDR, be amended by rezoning from Residential Multi-Family Mid Rise/Medium High Density District ("RMM-25") to Northwest Regional Activity Center-Mixed Use West District ("NWRAC-MUw"), the following lands, situated in the City of Fort Lauderdale, Broward County, Florida, to wit:

LOTS 27 THROUGH 46, BLOCK 14, "NORTH LAUDERDALE",  
ACCORDING TO THE PLAT THEREOF, RECORDED IN PLAT  
BOOK 1, PAGE 48, OF THE PUBLIC RECORDS OF BROWARD  
COUNTY, FLORIDA

Location: West of Northwest 7<sup>th</sup> Avenue, north of Northwest 5<sup>th</sup>  
Street, east of Northwest 7<sup>th</sup> Terrace and south of  
Northwest 6<sup>th</sup> Street (Sistrunk Boulevard)

Also depicted in Exhibit "A" attached hereto and made a part hereof.

SECTION 3. That the appropriate City officials of the City of Fort Lauderdale shall indicate such zoning upon a copy of the Official Zoning Map, and shall indicate an amendment of Schedule "A" accordingly, upon the records with proper reference to this ordinance and date of passage.

SECTION 4. That if any clause, section or other part of this Ordinance shall be held invalid or unconstitutional by any court of competent jurisdiction, the remainder of this Ordinance shall not be affected thereby, but shall remain in full force and effect.

SECTION 5. That all ordinances or parts of ordinances in conflict herewith, be and the same are hereby repealed.

SECTION 6. That this Ordinance shall be in full force and effect ten (10) days from the date of final passage.

PASSED FIRST READING this the \_\_\_\_ day of \_\_\_\_\_, 2019.

PASSED SECOND READING this the \_\_\_\_ day of \_\_\_\_\_, 2019.

---

Mayor  
DEAN J. TRANTALIS

ATTEST:

---

City Clerk  
JEFFREY A. MODARELLI

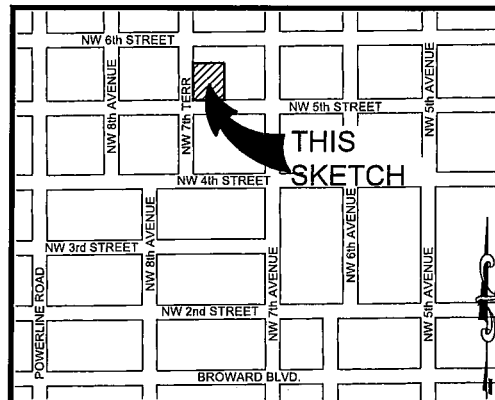
M.S.O.K.

# PETITION TO REZONE FROM "RMM-25" TO "NWRAC-MUw"

## LEGAL DESCRIPTION:

LOTS 27 THRU 46, BLOCK 14, NORTH LAUDERDALE, ACCORDING TO THE PLAT THEREOF AS RECORDED IN PLAT BOOK 1, PAGE 48, OF THE PUBLIC RECORDS OF DADE COUNTY, FLORIDA.

SAID LANDS LYING IN THE CITY OF FORT LAUDERDALE, BROWARD COUNTY, FLORIDA, AND CONTAINING 63,750 SQUARE FEET (1.463 ACRES) MORE OR LESS.



LOCATION MAP:  
NOT TO SCALE

## SURVEY NOTES:

1. THE LEGAL DESCRIPTION SHOWN HEREON WAS PREPARED BY THE SURVEYOR.
2. KEITH AND ASSOCIATES, INC. CERTIFICATE OF AUTHORIZATION NUMBER IS L.B.#6860.
3. THIS SKETCH IS NOT VALID WITHOUT THE SIGNATURE AND ORIGINAL RAISED SEAL OF A FLORIDA LICENSED SURVEYOR AND MAPPER.
4. IT IS A VIOLATION OF THE STANDARDS OF PRACTICE PURSUANT TO RULE 5J-17 OF THE FLORIDA ADMINISTRATIVE CODE TO ALTER THIS SURVEY WITHOUT THE EXPRESS PRIOR WRITTEN CONSENT OF THE SURVEYOR. ADDITIONS AND/OR DELETIONS MADE TO THE FACE OF THIS SURVEY WILL MAKE THIS SURVEY INVALID.
5. THIS SKETCH AND DESCRIPTION DOES NOT CONSTITUTE A BOUNDARY SURVEY.
6. BEARINGS SHOWN HEREON ARE BASED ON AN ASSUMED BEARING OF NORTH 87°51'26" EAST ALONG THE NORTH LINE OF BLOCK 14, NORTH LAUDERDALE, AS RECORDED IN PLAT BOOK 1, ON PAGE 48, OF THE PUBLIC RECORDS OF DADE COUNTY, FLORIDA.
7. LANDS SHOWN HEREON WERE NOT ABSTRACTED FOR RIGHTS OF WAY, EASEMENTS, OWNERSHIP, OR OTHER INSTRUMENTS OF RECORD.
8. THE INTENDED DISPLAY SCALE FOR THIS SKETCH IS 1"=80' OR SMALLER.

## CERTIFICATION:

I HEREBY CERTIFY THAT THE ATTACHED SKETCH & DESCRIPTION OF THE HEREON DESCRIBED PROPERTY IS DEPICTED TO THE BEST OF MY KNOWLEDGE AND BELIEF AND THE INFORMATION AS WRITTEN UNDER MY DIRECTION ON FEBRUARY 13, 2019 MEETS THE STANDARDS OF PRACTICE PURSUANT TO RULE 5J-17 OF THE FLORIDA ADMINISTRATIVE CODE AS APPLICABLE TO SECTION 472.027, FLORIDA STATUTES, SUBJECT TO THE QUALIFICATIONS NOTED HEREON.

KEITH & ASSOCIATES, INC.  
CONSULTING ENGINEERS

*[Signature]*

LEE POWERS  
PROFESSIONAL SURVEYOR AND MAPPER  
REGISTRATION No. 6805  
STATE OF FLORIDA

## SKETCH & DESCRIPTION

LOTS 27 THRU 46  
BLOCK 14,  
NORTH LAUDERDALE  
PLAT BOOK 1, PAGE 48, D.C.R.

FT. LAUDERDALE, BROWARD COUNTY, FLORIDA



301 EAST ATLANTIC BOULEVARD  
POMPANO BEACH, FLORIDA 33060-6643  
(954) 788-3400 FAX (954) 788-3500  
EMAIL: mail@KEITHteam.com LB NO. 6860

SHEET 1 OF 2

DRAWING NO. 09535.01-SKETCH & DESCRIPTION 02.DWG

DATE 2/13/19

SCALE 1"=80'

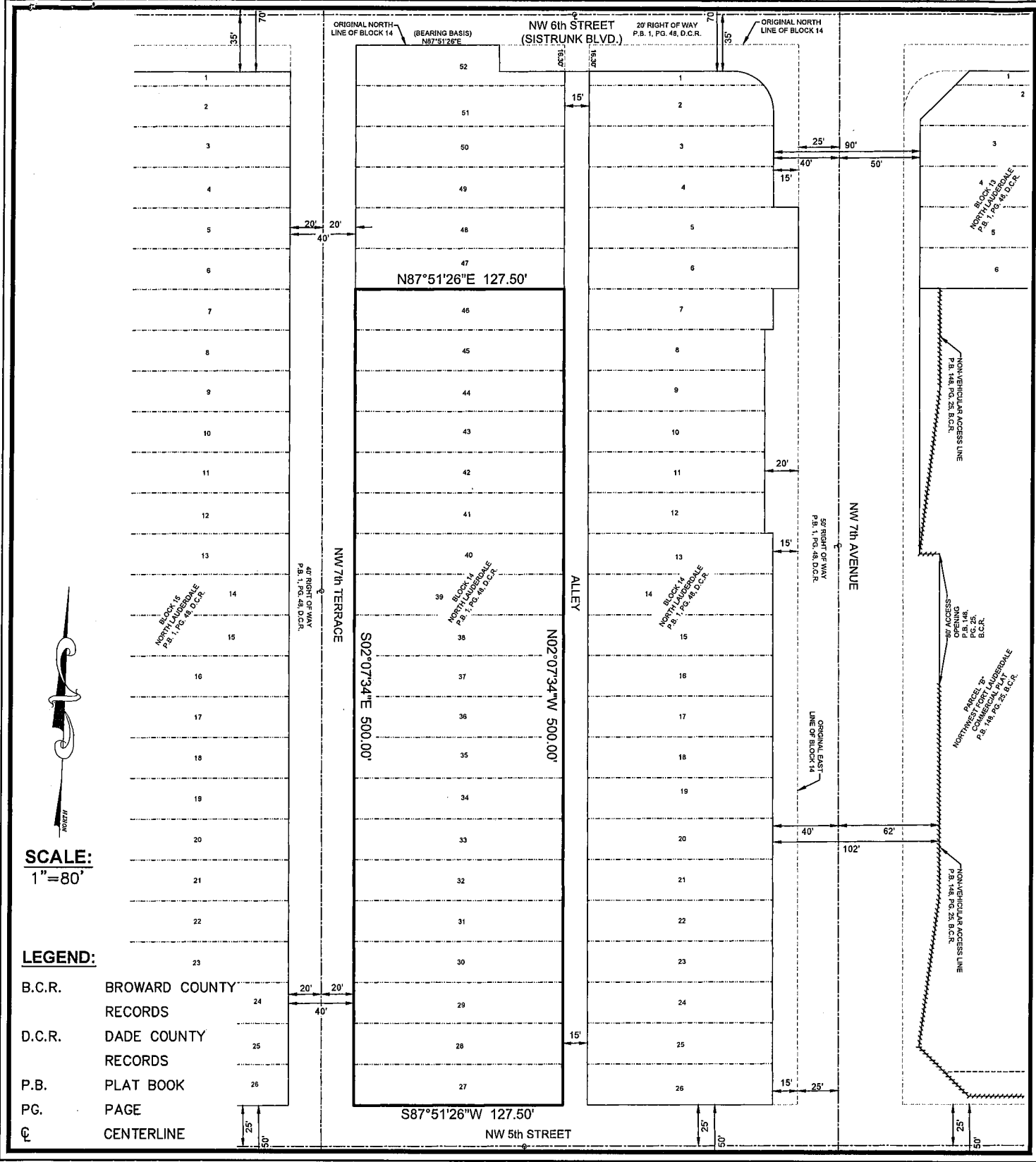
FIELD BK. N/A

DWG. BY DDB

CHK. BY LP

DATE REVISIONS


M.D.O.K.



**SKETCH & DESCRIPTION**

LOTS 27 THRU 46  
BLOCK 14,  
NORTH LAUDERDALE  
PLAT BOOK 1, PAGE 48, D.C.R.

FT. LAUDERDALE, BROWARD COUNTY, FLORIDA



301 EAST ATLANTIC BOULEVARD  
POMPANO BEACH, FLORIDA 33060-6643  
(954) 788-3400 FAX (954) 788-3500  
EMAIL: mail@KEITHteam.com LB NO. 6860

SHEET 2 OF 2

DRAWING NO. 09535.01-SKETCH & DESCRIPTION 02.DWG

DATE <u>2/14/19</u>	DATE	REVISIONS
SCALE <u>1"=80'</u>		
FIELD BK. <u>N/A</u>		
DWG. BY <u>DDB</u>		
CHK. BY <u>LP</u>		