

ORDINANCE NO. C-18-07

AN ORDINANCE AMENDING SECTION 47-1.6.B OF THE CITY OF FORT LAUDERDALE, FLORIDA UNIFIED LAND DEVELOPMENT REGULATIONS THROUGH THE REVISION OF THE OFFICIAL ZONING MAP OF CITY OF FORT LAUDERDALE AND SCHEDULE "A" REVISED COMPILATION ATTACHED THERETO AND BY REFERENCE MADE A PART THEREOF, SO AS TO REZONE FROM RESIDENTIAL MULTI-FAMILY MID RISE/MEDIUM HIGH DENSITY DISTRICT ("RMM-25") TO NORTHWEST REGIONAL ACTIVITY CENTER-MIXED USE EAST DISTRICT ("NWRAC-MUe"), LOTS 17, 18, 31 AND 32, BLOCK 322, "PROGRESSO", ACCORDING TO THE PLAT THEREOF, RECORDED IN PLAT BOOK 2, PAGE 18, OF THE PUBLIC RECORDS OF DADE COUNTY, FLORIDA, LOCATED WEST OF NORTHWEST 3RD AVENUE, NORTH OF NORTHWEST 6TH STREET (SISTRUNK BOULEVARD), EAST OF NORTHWEST 4TH AVENUE AND SOUTH OF NORTHWEST 7TH STREET, ALL SAID LANDS BEING IN THE CITY OF FORT LAUDERDALE, BROWARD COUNTY, FLORIDA, PROVIDING FOR SEVERABILITY, PROVIDING FOR CONFLICTS, AND PROVIDING FOR AN EFFECTIVE DATE.

WHEREAS, the applicant, Gospel Arena of Faith, Inc., applied for the rezoning of certain property as more particularly described in Exhibit "A" attached hereto and incorporated herein; and

WHEREAS, on February 21, 2018, the Planning and Zoning Board (PZ Case No. Z17010) did recommend to the City Commission of the City of Fort Lauderdale ("City Commission") that certain lands herein described should be rezoned in the respects mentioned and that the Official Zoning Map and Schedule "A" attached thereto should be amended to include such lands; and

WHEREAS, the City Clerk notified the public of a public hearing to be held on Tuesday, April 3, 2018, and Tuesday, April 17, 2018 at 6:00 P.M., in the City Commission Room, City Hall, Fort Lauderdale, Florida, for the purpose of hearing any public comment to such rezoning; and

WHEREAS, such public hearing was duly held at the time and place designated after notice of same was given by publication as required by law, and the City Commission determined that the requested rezoning met the criteria for amending the zoning regulations;

NOW, THEREFORE, BE IT ORDAINED BY THE CITY COMMISSION OF THE CITY OF FORT LAUDERDALE, FLORIDA:

SECTION 1. That the City of Fort Lauderdale Unified Land Development Regulations ("ULDR") together with the Official Zoning Map of the City of Fort Lauderdale and revised Schedule "A", describing the lands lying within each zoning district, as approved on June 18, 1997, and described in Section 47-1.6 of the ULDR, be amended by rezoning from Residential Multi-Family Mid Rise/Medium High Density District ("RMM-25") to Northwest Regional Activity Center-Mixed Use East District ("NWRAC-MUe"), the following lands, situated in the City of Fort Lauderdale, Broward County, Florida, to wit:

LOTS 17, 18, 31 AND 32, BLOCK 322, "PROGRESSO",
ACCORDING TO THE PLAT THEREOF, RECORDED IN PLAT
BOOK 2, PAGE 18, OF THE PUBLIC RECORDS OF DADE
COUNTY, FLORIDA.

Location: West of Northwest 3rd Avenue, north of Northwest
6th Street (Sistrunk Boulevard), east of Northwest
4th Avenue, and south of Northwest 7th Street

SECTION 2. That the appropriate City officials of the City of Fort Lauderdale shall indicate such zoning upon a copy of the Official Zoning Map, and shall indicate an amendment of Schedule "A" accordingly, upon the records with proper reference to this ordinance and date of passage.


SECTION 3. That if any clause, section or other part of this Ordinance shall be held invalid or unconstitutional by any court of competent jurisdiction, the remainder of this Ordinance shall not be affected thereby, but shall remain in full force and effect.

SECTION 4. That all ordinances or parts of ordinances in conflict herewith, be and the same are hereby repealed.

SECTION 5. That this Ordinance shall be in full force and effect ten (10) days from the date of final passage.

PASSED FIRST READING this the 3rd day of April, 2018.

PASSED SECOND READING this the 17th day of April, 2018.



Mayor
DEAN J. TRANTALIS

ATTEST:



City Clerk
JEFFREY A. MODARELLI



McLAUGHLIN ENGINEERING COMPANY

LB#285

ENGINEERING * SURVEYING * PLATTING * LAND PLANNING
1700 N.W. 64th STREET #400, FORT LAUDERDALE, FLORIDA
33309 PHONE (954) 763-7611 * FAX (954) 763-7615

M.D. O.C.

SCALE 1" = 50'


SKETCH AND DESCRIPTION TO ACCOMPANY REZONING PETITION FROM RMM-25 TO NWRAC-MU_e PORTION OF BLOCK 322, PROGRESSO

LEGAL DESCRIPTION:

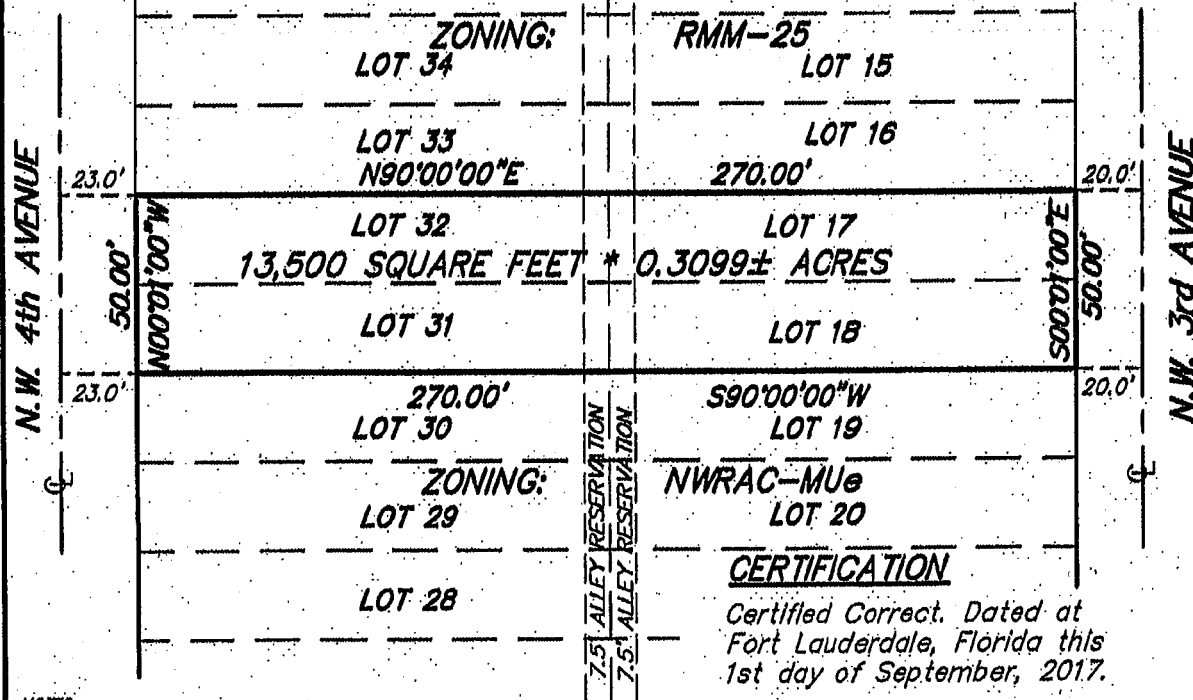
Lots 17, 18, 31 and 32, Block 322, PROGRESSO, according to the Plat thereof, as recorded in Plat Book 2, Page 18, of the public records of Dade County, Florida.

Said land situate, lying and being in the City of Fort Lauderdale, Broward County, Florida, and containing 13,500 square feet or 0.3099 acre, more or less.

N.W. 7TH STREET



N.W. 6th STREET
SITE LAYOUT
NOT TO SCALE



McLAUGHLIN ENGINEERING COMPANY

JERALD A. McLAUGHLIN
Registered Land Surveyor No. 5269
State of Florida.

FIELD BOOK NO. _____

DRAWN BY: JMMjr

JOB ORDER NO. V-2633

CHECKED BY: _____

G: JMMjr/2017/V2633 (VAC)

Exhibit A