

CITY CLERK

2017 DEC 12 PM 12:13

FIRST AMENDMENT TO AGREEMENT

between

BROWARD COUNTY

and

CITY OF FORT LAUDERDALE

for

INSTALLATION AND MAINTENANCE OF BUS SHELTERS

FIRST AMENDMENT TO AGREEMENT

between

BROWARD COUNTY

and

CITY OF FORT LAUDERDALE

for

INSTALLATION AND MAINTENANCE OF BUS SHELTERS

This is the First Amendment to the Agreement entered into by and between BROWARD COUNTY, a political subdivision of the state of Florida, hereinafter referred to as "COUNTY,"

and

CITY OF FORT LAUDERDALE, a municipal corporation located in Broward County, Florida, organized and existing under the laws of the state of Florida, hereinafter referred to as "MUNICIPALITY," (collectively referred to as "Parties").

WHEREAS, the Parties entered into an Agreement dated June 26, 2012, ("Agreement") which provided for the installation and maintenance of Bus Shelters within the jurisdictional limits of MUNICIPALITY and the Board of County Commissioners ("Board") authorized the County Administrator to execute amendments to the Agreement to provide for additional Bus Shelters in the event additional funding was made available (Agenda Item No. 31, June 26, 2012); and

WHEREAS, MUNICIPALITY has requested that the COUNTY relocate the existing Bus Shelter from Bus Stop ID 2411 to Stop ID 1042 at MUNICIPALITY'S expense and construct a new Bus Shelter at Stop ID 723 at MUNICIPALITY's expense; and

WHEREAS, COUNTY is willing to relocate the existing Bus Shelter from Stop ID 2411 to Stop ID 1042 provided that MUNICIPALITY pays all costs set forth in the Cost Estimate in the amount of Fifteen Thousand Four Hundred Ninety-eight Dollars (\$15,498) attached as Exhibit "B" Cost Estimate – Sistrunk Relocation and construct a new Bus Shelter at Stop ID 723 provided that MUNICIPALITY pays Twenty-five Thousand Sixty-two Dollars (\$25,062) set for in attached as Exhibit "C" Actual Cost – Construction of Stop ID 723 and any additional costs associated with such relocation and construction, including but not limited to costs that result from unforeseeable issues discovered during construction, if any; and

Words in ~~struck-through~~ type are deletions from existing text.

Words in underscored type are additions to existing text

WHEREAS, the Parties desire to amend the Agreement to provide for the relocation of an existing Bus Shelter and construction a new Bus shelter at MUNICIPALITY's expense, and to reflect other changes to Exhibit "A;" and

WHEREAS, this First Amendment is reasonable and necessary and in the best interest of the public; NOW THEREFORE,

IN CONSIDERATION of the mutual terms, conditions, promises, covenants, and payments hereinafter set forth, the Parties agree as follows:

1. The above recitals are true and correct and are incorporated herein as if set forth in full hereunder.
2. Article 2 "SCOPE," Section 2.1 is amended to read as follows:
 - 2.1 COUNTY shall install or cause to be installed Bus Shelter(s) which are described and located as set forth on Amended Exhibit "A" within the jurisdiction of MUNICIPALITY. The installation of the Bus Shelter(s) shall be at no cost to MUNICIPALITY, with the exception of the cost of relocating the Bus Shelter from Stop ID 2411 to Stop ID 1042 on Sistrunk and the cost of constructing of a new Bus Shelter at Stop ID 723 in front of the Walmart on Broward Blvd. The Bus Shelters shall remain the property of COUNTY. If requested by COUNTY, MUNICIPALITY may provide easement(s) in a form acceptable to COUNTY prior to the installation of the Bus Shelter(s) on MUNICIPALITY owned or controlled property. In the event an easement is required by COUNTY for the installation of Bus Shelter(s), COUNTY shall provide a minimum of three month notice to Municipality. In the event that MUNICIPALITY does not provide an easement on the MUNICIPALITY owned or controlled property, following a request by COUNTY, the Bus Shelter(s) shall not be installed at that location.

MUNICIPALITY shall have the authority to inspect the Bus Shelters prior to acceptance of Bus Shelters for maintenance purposes. COUNTY shall provide MUNICIPALITY with written notice of the installation of the Bus Shelter, and MUNICIPALITY shall have five (5) business days, excluding holidays, to inspect the Bus Shelter and advise COUNTY, in writing, of any issues regarding the installation. The MUNICIPALITY shall provide COUNTY with written notice of the MUNICIPALITY's acceptance of the Bus Shelter. In the event the MUNICIPALITY identifies any issues regarding the installation of the Bus Shelter, COUNTY shall take all reasonable steps to promptly address the issues identified in the MUNICIPALITY's notice. COUNTY shall warrant the installation of the Bus Shelters for a period of one year following written acceptance by the MUNICIPALITY, and the COUNTY shall assign any warranties for the Bus Shelters to the MUNICIPALITY.

Words in ~~struck through~~ type are deletions from existing text.
Words in underscored type are additions to existing text

PAYMENT OF COSTS

Upon full execution of this First Amendment, MUNICIPALITY shall pay to COUNTY Fifteen Thousand Four Hundred Ninety-eight Dollars (\$15,498) for the relocation of the Bus Shelter from Stop ID 2411 to Stop ID 1042 on Sistrunk as set forth in the Cost Estimate attached as Exhibit "B" Cost Estimate – Sistrunk Relocation and Twenty-five Thousand Sixty-two Dollars (\$25,062) for the construction of a new Bus Shelter at Stop ID 723 as set forth in Exhibit "C" Actual Cost – Construction of Stop ID 723 for a total of Forty Thousand Five Hundred Sixty Dollars (\$40,560).

In the event that the costs associated with relocating the Bus Shelter from Stop ID 2411 to Stop ID 1042 or the construction of the Bus Shelter at Stop ID 723 increase, MUNICIPALITY shall pay to COUNTY any additional costs associated with such relocation or construction, including but not limited to costs that result from unforeseeable issues discovered during construction. COUNTY will issue a written invoice to MUNICIPALITY setting forth the additional costs. Within thirty (30) days after MUNICIPALITY's receipt of such invoice, MUNICIPALITY shall pay the amount reflected on the invoice to COUNTY.

...

3. The Agreement shall be amended by replacing Exhibit "A" with the attached Amended Exhibit "A."
4. This document incorporates and includes all prior negotiations, correspondence, conversations, agreements, and understandings applicable to the matters contained herein and the Parties acknowledge that there are no commitments, agreements, or understandings concerning the subject matter of this document that are not contained in this document. Accordingly, no deviation from the terms hereof shall be predicated upon any prior representations or agreements, whether oral or written.
5. Preparation of this First Amendment has been a joint effort of the Parties, and the resulting document shall not, solely as a matter of judicial construction, be construed more severely against one of the Parties than the other.
6. Except as provided in this First Amendment, the terms and conditions set forth in the Agreement shall remain in force and effect.
7. This First Amendment shall be effective upon full execution by the Parties.

Words in ~~struck-through~~ type are deletions from existing text.
Words in underscored type are additions to existing text

8. This First Amendment may be fully executed in multiple copies by the Parties, each of which, bearing original signatures, shall have the force and effect of an original document.
9. Each individual executing this First Amendment on behalf of a party hereto hereby represents and warrants that he or she is, on the date he or she signs this First Amendment, duly authorized by all necessary and appropriate action to execute this First Amendment on behalf of such party and does so with full legal authority.


[REMAINDER OF THIS PAGE INTENTIONALLY BLANK]

Words in ~~struck-through~~ type are deletions from existing text.
Words in underscoring type are additions to existing text

IN WITNESS WHEREOF, the Parties have made and executed this First Amendment to Agreement on the respective dates under each signature: BROWARD COUNTY, signing by and through its County Administrator, authorized to execute same by Board action on the 26th day of June, 2012, and CITY OF FORT LAUDERDALE, signing by and through its City Manager, duly authorized to execute same.


COUNTY:

BROWARD COUNTY, by and through
County Administrator


Witness **LATISHA P. HAMILTON**
(Print Name) _____

By 
For County Administrator


24th day of October, 2017



Witness **SUSAN SEFERIAN**
(Print Name) _____

Approved as to form by
Joni Armstrong Coffey
Broward County Attorney
Governmental Center, Suite 423
115 South Andrews Avenue
Fort Lauderdale, Florida 33301
Telephone: (954) 357-7600
Telecopier: (954) 357-7641

Insurance requirements
approved by Broward County
Risk Management Division

By  10/23/17
(Date)

By  10/23/17
Angela J. Wallace (Date)
Deputy County Attorney



IN WITNESS WHEREOF, the parties have caused this First Amendment to Agreement between Broward County and City of Fort Lauderdale for Installation and Maintenance of Bus Shelters to be duly executed the day and year last written.

ATTEST:




JEFFREY A. MODARELLI
City Clerk

CITY OF FORT LAUDERDALE, a municipal corporation of the State of Florida.

By 

JOHN P. "JACK" SEILER, Mayor

Date: 10/3/2017


By 

LEE R. FELDMAN, City Manager

(CORPORATE SEAL)

FOR

Approved as to form:



KIMBERLY CUNNINGHAM MOSLEY
Assistant City Attorney

AMENDED EXHIBIT "A"
Description of Bus Shelter(s) and their Locations
PROJECT IMPROVEMENT AND SCOPE

Summary of Work

Install bus shelters and associated amenities at 204 locations throughout the City of Fort Lauderdale, in accordance with the attached list of locations (see table below). The shelters shall be manufactured, installed and maintained in accordance with the manufacturer's specifications.

STOPID	MAIN_STREET	CROSS_STREET	DIRECTION	LOCATION	SHELTERTYPE	BENCHTYPE	TRASHBIN	REALTIME	BIKERACK	ROW	MUNICIPALITY
3507	A1A	BANYAN ST	SB	N	M	Y	Y	N	N	STATE	FORT LAUDERDALE
3530	A1A	BAYSHORE DR	SB	N	S	Y	Y	N	N	STATE	FORT LAUDERDALE
3506	A1A	CASTILLO STREET	SB	F	S	Y	Y	N	N	STATE	FORT LAUDERDALE
3056	A1A	HARBOR DR	SB	N	M	Y	Y	N	Y	STATE	FORT LAUDERDALE
3616	A1A	LAS OLAS BLVD	NB	F	M	Y	Y	N	Y	STATE	FORT LAUDERDALE
978	A1A	NE 34 STREET	SB	N	N	Y	Y	N	Y	STATE	FORT LAUDERDALE
977	A1A	NE 36 ST	SB	F	N	Y	Y	N	N	STATE	FORT LAUDERDALE
2397	A1A	NE 40 ST	NB	N	N	Y	Y	N	N	STATE	FORT LAUDERDALE
4360	A1A	NE 9 ST	SB	N	S	Y	Y	N	N	STATE	FORT LAUDERDALE
979	A1A	OAKLAND PARK BLVD	SB	F	N	Y	Y	N	N	STATE	FORT LAUDERDALE
921	A1A	POINSETTIA ST	NB	F	M	Y	Y	N	Y	STATE	FORT LAUDERDALE
985	A1A	VISTAMAR ST	SB	N	S	Y	Y	N	N	STATE	FORT LAUDERDALE
3254	A1A	WINDAMAR ST	SB	N	S	Y	Y	N	N	STATE	FORT LAUDERDALE
909	ANDREWS AVE	BROWARD BLVD	SB	F	M	Y	Y	N	Y	COUNTY	FORT LAUDERDALE
910	ANDREWS AVE	LAS OLAS BLVD	SB	N	M	Y	Y	N	Y	COUNTY	FORT LAUDERDALE
1984	ANDREWS AVE	NE 11 ST	NB	F	M	Y	Y	N	N	COUNTY	FORT LAUDERDALE

Words in ~~struck-through~~ type are deletions from existing text.
Words in underscored type are additions to existing text

AMENDED EXHIBIT "A"

STOPID	MAIN_STREET	CROSS_STREET	DIRECTION	LOCATION	SHELTERTYPE	BENCHTYPE	TRASHBIN	REALTIME	BIKERACK	ROW	MUNICIPALITY
1986	ANDREWS AVE	NE 13 ST	NB	N	S	Y	Y	N	Y	COUNTY	FORT LAUDERDALE
1989	ANDREWS AVE	NE 16 CT	NB	N	S	Y	Y	N	N	COUNTY	FORT LAUDERDALE
<u>2027</u>	<u>ANDREWS AVE</u>	<u>NE 17 CT</u>	<u>SB</u>	<u>F</u>	<u>S</u>	<u>Y</u>	<u>Y</u>	<u>N</u>	<u>Y</u>	<u>COUNTY</u>	<u>FORT LAUDERDALE</u>
2502	ANDREWS AVE	NE 4 ST	NB	F	M	Y	Y	N	Y	COUNTY	FORT LAUDERDALE
<u>2031</u>	<u>ANDREWS AVE</u>	<u>NW 13 STREET</u>	<u>SB</u>	<u>F</u>	<u>S</u>	<u>Y</u>	<u>Y</u>	<u>N</u>	<u>Y</u>	<u>COUNTY</u>	<u>FORT LAUDERDALE</u>
2028	ANDREWS AVE	NW 16 STREET	SB	F	S	Y	Y	N	N	COUNTY	FORT LAUDERDALE
1776	ANDREWS AVE	ROSE DT	NB	F	M	Y	Y	N	Y	COUNTY	FORT LAUDERDALE
3149	ANDREWS AVE	SE 16 STREET	NB	F	M	Y	Y	N	Y	COUNTY	FORT LAUDERDALE
998	ANDREWS AVE	SE 2 ST	NB	N	S	Y	Y	N	N	COUNTY	FORT LAUDERDALE
1780	ANDREWS AVE	SE 5 STREET	NB	N	S	Y	Y	N	Y	COUNTY	FORT LAUDERDALE
1779	ANDREWS AVE	SE 6 STREET	NB	N	M	Y	Y	N	Y	COUNTY	FORT LAUDERDALE
1778	ANDREWS AVE	SE 7 STREET	NB	F	S	Y	Y	N	Y	COUNTY	FORT LAUDERDALE
1983	ANDREWS AVE	SUNRISE BLVD	NB	F	M	Y	Y	N	Y	COUNTY	FORT LAUDERDALE
5511	ANDREWS AVE	SUNRISE BLVD	SB	N	M	Y	Y	N	N	COUNTY	FORT LAUDERDALE
1755	ANDREWS AVE	SW 11 CT	SB	N	M	Y	Y	N	Y	COUNTY	FORT LAUDERDALE
1752	ANDREWS AVE	SW 6 ST	SB	N	M	Y	Y	N	Y	COUNTY	FORT LAUDERDALE
1753	ANDREWS AVE	SW 7 ST	SB	N	S	Y	Y	N	Y	COUNTY	FORT LAUDERDALE
718	BROWARD BLVD	BERKELEY BLVD	EB	N	S	Y	Y	N	N	STATE	FORT LAUDERDALE
4243	BROWARD BLVD	KENTUCKY AVE	EB	N	S	Y	Y	N	N	STATE	FORT LAUDERDALE
891	BROWARD BLVD	NE 2 AVE	WB	F	S	Y	Y	N	Y	STATE	FORT LAUDERDALE
<u>125</u>	<u>BROWARD BLVD</u>	<u>NE 3 AVE</u>	<u>WB</u>	<u>F</u>	<u>S</u>	<u>Y</u>	<u>Y</u>	<u>N</u>	<u>Y</u>	<u>STATE</u>	<u>FORT LAUDERDALE</u>
612	BROWARD BLVD	NW 11 AVE	WB	F	S	Y	Y	N	Y	STATE	FORT LAUDERDALE

Words in struck-through type are deletions from existing text.

Words in underscoring type are additions to existing text

AMENDED EXHIBIT "A"

613	BROWARD BLVD	NW 14 AVE	WB	F	S	Y	Y	N	Y	STATE	FORT LAUDERDALE
614	BROWARD BLVD	NW 15 AVE	WB	F	S	Y	Y	N	Y	STATE	FORT LAUDERDALE
615	BROWARD BLVD	NW 18 AVE	WB	N	M	Y	Y	N	N	STATE	FORT LAUDERDALE
STOPID	MAIN_STREET	CROSS_STREET	DIRECTION	LOCATION	SHELTERTYPE	BENCHTYPE	TRASHBIN	REALTIME	BIKERACK	ROW	MUNICIPALITY
616	BROWARD BLVD	NW 24 AVE	WB	F	S	Y	Y	N	N	STATE	FORT LAUDERDALE
617	<u>BROWARD BLVD</u>	<u>NW 27 AVE</u>	<u>WB</u>	<u>F</u>	<u>S</u>	<u>Y</u>	<u>Y</u>	<u>N</u>	<u>Y</u>	<u>STATE</u>	<u>FORT LAUDERDALE</u>
620	<u>BROWARD BLVD</u>	<u>NW 31 AVE</u>	<u>WB</u>	<u>F</u>	<u>S</u>	<u>Y</u>	<u>Y</u>	<u>N</u>	<u>Y</u>	<u>STATE</u>	<u>FORT LAUDERDALE</u>
716	BROWARD BLVD	NW 36 AVE	EB	N	S	Y	Y	N	N	STATE	FORT LAUDERDALE
609	BROWARD BLVD	NW 4 AVE	WB	F	M	Y	Y	N	Y	STATE	FORT LAUDERDALE
610	BROWARD BLVD	NW 7 AVE	WB	N	M	Y	Y	N	Y	STATE	FORT LAUDERDALE
611	BROWARD BLVD	NW 9 AVE	WB	N	M	Y	Y	N	Y	STATE	FORT LAUDERDALE
728	BROWARD BLVD	POLICE DEPT	EB	INFR	S	Y	Y	N	Y	STATE	FORT LAUDERDALE
3631	BROWARD BLVD	SE 1 AVE	EB	N	M	Y	Y	N	Y	STATE	FORT LAUDERDALE
4280	<u>BROWARD BLVD</u>	<u>SW 6 AVE</u>	<u>EB</u>	<u>F</u>	<u>N</u>	<u>Y</u>	<u>Y</u>	<u>N</u>	<u>Y</u>	<u>STATE</u>	<u>FORT LAUDERDALE</u>
731	<u>BROWARD BLVD</u>	<u>SW 9 AVE</u>	<u>EB</u>	<u>N</u>	<u>S</u>	<u>Y</u>	<u>Y</u>	<u>N</u>	<u>Y</u>	<u>STATE</u>	<u>FORT LAUDERDALE</u>
730	BROWARD BLVD	SW 11 AVE	EB	F	S	Y	Y	N	N	STATE	FORT LAUDERDALE
729	BROWARD BLVD	SW 12 AVE	EB	N	S	Y	Y	N	Y	STATE	FORT LAUDERDALE
727	<u>BROWARD BLVD</u>	<u>SW 15 AVE</u>	<u>EB</u>	<u>N</u>	<u>S</u>	<u>Y</u>	<u>Y</u>	<u>N</u>	<u>Y</u>	<u>STATE</u>	<u>FORT LAUDERDALE</u>
726	BROWARD BLVD	SW 18 AVE	EB	F	S	Y	Y	N	N	STATE	FORT LAUDERDALE
725	BROWARD BLVD	SW 22 AVE	EB	N	S	Y	Y	N	N	STATE	FORT LAUDERDALE
723	BROWARD BLVD	SW 27 AVE	EB	F	S	Y	Y	N	N	STATE	FORT LAUDERDALE
722	BROWARD BLVD	SW 28 AVE	EB	F	S	Y	Y	N	N	STATE	FORT LAUDERDALE
721	BROWARD BLVD	SW 29 AVE	EB	F	S	Y	Y	N	N	STATE	FORT LAUDERDALE

Words in ~~struck through~~ type are deletions from existing text.

Words in underscored type are additions to existing text

AMENDED EXHIBIT "A"

720	BROWARD BLVD	SW 30 AVE	EB	N	S	Y	Y	N	N	STATE	FORT LAUDERDALE
719	BROWARD BLVD	SW 31 AVE	EB	N	S	Y	Y	N	N	STATE	FORT LAUDERDALE
717	BROWARD BLVD	SW 34 AVE	EB	N	S	Y	Y	N	N	STATE	FORT LAUDERDALE
4280	BROWARD BLVD	SW 6 AVE	EB	F	N	Y	Y	N	N	STATE	FORT LAUDERDALE
5584	BROWARD PARK AND RIDE	NW 22 AVE	NB	N	M	Y	Y	N	Y	STATE	FORT LAUDERDALE
<u>1666</u>	<u>COMMERCIAL BLVD</u>	<u>NE 17 AVE</u>	<u>WB</u>	<u>F</u>	<u>S</u>	<u>Y</u>	<u>Y</u>	<u>N</u>	<u>Y</u>	<u>STATE</u>	<u>FORT LAUDERDALE</u>
<u>1664</u>	<u>COMMERCIAL BLVD</u>	<u>NE 20 AVE</u>	<u>WB</u>	<u>N</u>	<u>S</u>	<u>Y</u>	<u>Y</u>	<u>N</u>	<u>Y</u>	<u>STATE</u>	<u>FORT LAUDERDALE</u>
2802	COMMERCIAL BLVD	NE 22 AVE	WB	N	S	Y	Y	N	N	STATE	FORT LAUDERDALE
<u>1680</u>	<u>COMMERCIAL BLVD</u>	<u>NW 33 AVE</u>	<u>WB</u>	<u>F</u>	<u>S</u>	<u>Y</u>	<u>Y</u>	<u>N</u>	<u>Y</u>	<u>STATE</u>	<u>FORT LAUDERDALE</u>
2455	COMMERCIAL BLVD	POWERLINE RD	EB	N	S	Y	Y	N	N	STATE	FORT LAUDERDALE
<u>1756</u>	<u>DAVIE BLVD</u>	<u>ANDREWS AVE</u>	<u>WB</u>	<u>F</u>	<u>S</u>	<u>Y</u>	<u>Y</u>	<u>N</u>	<u>N</u>	<u>STATE</u>	<u>FORT LAUDERDALE</u>
2463	DAVIE BLVD	SR 7	WB	F	S	Y	Y	N	N	STATE	FORT LAUDERDALE
STOPID	MAIN_STREET	CROSS_STREET	DIRECTION	LOCATION	SHELTERTYPE	BENCHTYPE	TRASHBIN	REALTIME	BIKERACK	ROW	MUNICIPALITY
<u>1757</u>	<u>DAVIE BLVD</u>	<u>SW 4 AVE</u>	<u>WB</u>	<u>F</u>	<u>S</u>	<u>Y</u>	<u>Y</u>	<u>N</u>	<u>Y</u>	<u>STATE</u>	<u>FORT LAUDERDALE</u>
<u>1775</u>	<u>DAVIE BLVD</u>	<u>SW 4 AVE</u>	<u>EB</u>	<u>F</u>	<u>M</u>	<u>Y</u>	<u>Y</u>	<u>N</u>	<u>Y</u>	<u>STATE</u>	<u>FORT LAUDERDALE</u>
1759	DAVIE BLVD	SW 15 AVE	WB	N	M	Y	Y	N	Y	STATE	FORT LAUDERDALE
3871	DAVIE BLVD	SW 15 AVE	EB	F	M	Y	Y	N	Y	STATE	FORT LAUDERDALE
4390	DAVIE BLVD	SW 17 AVE	EB	N	M	Y	Y	N	Y	STATE	FORT LAUDERDALE
1760	DAVIE BLVD	SW 26 AVE	WB	F	S	Y	Y	N	N	STATE	FORT LAUDERDALE
1761	DAVIE BLVD	SW 27 AVE	WB	F	S	Y	Y	N	Y	STATE	FORT LAUDERDALE
<u>1762</u>	<u>DAVIE BLVD</u>	<u>SW 28 AVE</u>	<u>WB</u>	<u>F</u>	<u>M</u>	<u>Y</u>	<u>Y</u>	<u>N</u>	<u>Y</u>	<u>STATE</u>	<u>FORT LAUDERDALE</u>
2482	DAVIE BLVD	SW 28 AVE	EB	F	S	Y	Y	N	Y	STATE	FORT LAUDERDALE
4282	DAVIE BLVD	SW 30 AVE	EB	N	S	Y	Y	N	Y	STATE	FORT LAUDERDALE

Words in ~~struck-through~~ type are deletions from existing text.
Words in underscored type are additions to existing text

AMENDED EXHIBIT "A"

2480	DAVIE BLVD	SW 33 TERR	EB	F	S	Y	Y	N	Y	STATE	FORT LAUDERDALE
2461	DAVIE BLVD	SW 35 AVE	WB	F	S	Y	Y	N	Y	STATE	FORT LAUDERDALE
2479	DAVIE BLVD	SW 35 AVE	EB	N	M	Y	Y	N	N	STATE	FORT LAUDERDALE
2476	DAVIE BLVD	SW 39 TERR	EB	F	S	Y	Y	N	N	STATE	FORT LAUDERDALE
2500	DIXIE HWY	NE 62 ST	NB	F	S	Y	Y	N	N	STATE	FORT LAUDERDALE
3732	Ft LAUDERDALE TRI-RAIL STA	Ft LAUDERDALE TRI-RAIL STA	NB	INFR	M	Y	Y	N	Y	STATE	FORT LAUDERDALE
986	LAS OLAS BLVD	BIRCH RD	WB	N	S	Y	Y	N	N	STATE	FORT LAUDERDALE
989	LAS OLAS BLVD	HENDRIXS ISLE	WB	F	S	Y	Y	N	N	LOCAL	FORT LAUDERDALE
991	LAS OLAS BLVD	SE 16 AVE	WB	N	S	Y	Y	N	N	LOCAL	FORT LAUDERDALE
911	LAS OLAS BLVD	SE 2 AVE	EB	N	M	Y	Y	N	Y	LOCAL	FORT LAUDERDALE
5595	LAS OLAS BLVD	SE 2 AVE	WB	N	S	Y	Y	N	Y	LOCAL	FORT LAUDERDALE
995	LAS OLAS BLVD	SE 3 AVE	WB	N	S	Y	Y	N	N	LOCAL	FORT LAUDERDALE
5112	LAS OLAS BLVD	SE 5 AVE	EB	N	S	Y	Y	N	Y	LOCAL	FORT LAUDERDALE
913	LAS OLAS BLVD	SE 6 AVE	EB	N	S	Y	Y	N	Y	LOCAL	FORT LAUDERDALE
5517	MCNAB RD	POWERLINE RD	EB	N	S	Y	Y	N	N	COUNTY	FORT LAUDERDALE
1636	NE 26 AVE	SUNRISE BLVD	SB	F	N	Y	Y	N	Y	LOCAL	FORT LAUDERDALE
STPID	MAIN_STREET	CROSS_STREET	DIRECTION	LOCATION	SHELTERTYPE	BENCHTYPE	TRASHBIN	REALTIME	BIKERACK	ROW	MUNICIPALITY
<u>1905</u>	<u>NE 3 AVE</u>	<u>NE 5 ST</u>	<u>NB</u>	<u>F</u>	<u>S</u>	<u>Y</u>	<u>Y</u>	<u>N</u>	<u>Y</u>	<u>COUNTY</u>	<u>FORT LAUDERDALE</u>
<u>1906</u>	<u>NE 3 AVE</u>	<u>NE 6 ST</u>	<u>NB</u>	<u>F</u>	<u>S</u>	<u>Y</u>	<u>Y</u>	<u>N</u>	<u>Y</u>	<u>COUNTY</u>	<u>FORT LAUDERDALE</u>
1971	NE 4 AVE	NE 12 ST	SB	N	M	Y	Y	N	Y	STATE	FORT LAUDERDALE
4386	NE 4 AVE	NE 12 ST	NB	N	S	Y	Y	N	Y	STATE	FORT LAUDERDALE
1909	NE 4 AVE	NE 13 ST	NB	F	S	Y	Y	N	Y	STATE	FORT LAUDERDALE
1970	NE 4 AVE	NE 14 ST	SB	N	N	Y	Y	N	N	STATE	FORT LAUDERDALE

Words in ~~struck-through~~ type are deletions from existing text.
Words in underscored type are additions to existing text

AMENDED EXHIBIT "A"

1910	NE 4 AVE	NE 16 ST	NB	N	M	Y	Y	N	N	STATE	FORT LAUDERDALE
1969	NE 4 AVE	NE 16 ST	SB	N	M	Y	Y	N	Y	STATE	FORT LAUDERDALE
1908	NE 4 AVE	SUNRISE BLVD	NB	F	S	Y	Y	N	N	STATE	FORT LAUDERDALE
5436	NE 62 ST	DIXIE HWY	WB	F	N	Y	Y	N	N	COUNTY	FORT LAUDERDALE
1093	NW 15 AVE	NW 14 CT	NB	N	M	Y	Y	N	Y	LOCAL	FORT LAUDERDALE
3143	NW 15 AVE	NW 18 CT	SB	N	M	Y	Y	N	Y	LOCAL	FORT LAUDERDALE
4027	NW 19 ST	NW 15 AVE	WB	F	M	Y	Y	N	N	COUNTY	FORT LAUDERDALE
3139	NW 19 ST	NW 30 AVE	EB	N	S	Y	Y	N	Y	COUNTY	FORT LAUDERDALE
4513	NW 19 ST	NW 31 AVE	WB	F	S	Y	Y	N	Y	COUNTY	FORT LAUDERDALE
1000	NW 2 ST	NW 4 AVE	WB	F	S	Y	Y	N	N	LOCAL	FORT LAUDERDALE
2649	NW 31 AVE	COMMERCIAL BLVD	NB	F	S	Y	Y	N	Y	COUNTY	FORT LAUDERDALE
2273	NW 31 AVE	NW 62 ST	SB	F	S	Y	Y	N	Y	COUNTY	FORT LAUDERDALE
2921	NW 31 AVE	NW 62 ST	NB	F	S	Y	Y	N	Y	COUNTY	FORT LAUDERDALE
2274	NW 31 AVE	PROSPECT RD	SB	F	S	Y	Y	N	Y	COUNTY	FORT LAUDERDALE
5047	NW 6 AVE	NW 4 STREET	NB	N	S	Y	Y	N	Y	LOCAL	FORT LAUDERDALE
5451	NW 62 ST	NW 31 AVE	WB	F	N	Y	Y	N	N	COUNTY	FORT LAUDERDALE
1004	NW 7 AVE	NW 5 ST	NB	N	S	Y	Y	N	N	COUNTY	FORT LAUDERDALE
2418	NW 7 AVE	NW 9 ST	SB	N	S	Y	Y	N	N	COUNTY	FORT LAUDERDALE
5409	NW 7 AVE	NW 9 ST	NB	F	S	Y	Y	N	N	COUNTY	FORT LAUDERDALE
1089	NW 7 AVE	SISTRUNK BLVD	NB	F	S	Y	Y	N	N	COUNTY	FORT LAUDERDALE
2133	OAKLAND PARK BLVD	A1A	WB	F	N	Y	Y	N	N	STATE	FORT LAUDERDALE
4422	OAKLAND PARK BLVD	MIDDLE RIVER	EB	N	S	Y	Y	N	Y	STATE	FORT LAUDERDALE
4424	OAKLAND PARK BLVD	NE 26 AVE	WB	F	S	Y	Y	N	Y	STATE	FORT LAUDERDALE
4421	OAKLAND PARK BLVD	US1	EB	N	S	Y	Y	N	N	STATE	FORT LAUDERDALE
4426	OAKLAND PARK BLVD	US1	WB	N	N	Y	Y	N	Y	STATE	FORT LAUDERDALE

Words in struck-through type are deletions from existing text.
Words in underscored type are additions to existing text

AMENDED EXHIBIT "A"

STOPID	MAIN_STREET	CROSS_STREET	DIRECTION	LOCATION	SHELTERTYPE	BENCHTYPE	TRASHBIN	REALTIME	BIKERACK	ROW	MUNICIPALITY
1103	POWERLINE RD	COMMERCIAL BLVD	NB	F	M	Y	Y	N	Y	STATE	FORT LAUDERDALE
1177	POWERLINE RD	MCNAB RD	SB	F	S	Y	Y	N	Y	STATE	FORT LAUDERDALE
4218	POWERLINE RD	NW 13 ST	NB	F	S	Y	Y	N	Y	STATE	FORT LAUDERDALE
3105	POWERLINE RD	NW 14 CT	SB	N	M	Y	Y	N	N	STATE	FORT LAUDERDALE
3104	POWERLINE RD	NW 16 ST	SB	F	N	Y	Y	N	N	STATE	FORT LAUDERDALE
3111	POWERLINE RD	NW 16 ST	NB	N	N	Y	Y	N	N	STATE	FORT LAUDERDALE
1096	POWERLINE RD	NW 19 ST	NB	F	M	Y	Y	N	Y	STATE	FORT LAUDERDALE
1195	POWERLINE RD	NW 19 ST	SB	N	N	Y	Y	N	N	STATE	FORT LAUDERDALE
1194	POWERLINE RD	NW 20 ST	SB	N	N	Y	Y	N	N	STATE	FORT LAUDERDALE
1106	POWERLINE RD	NW 56 STREET	NB	N	M	Y	Y	N	Y	STATE	FORT LAUDERDALE
1108	POWERLINE RD	NW 62 ST	NB	F	M	Y	Y	N	Y	STATE	FORT LAUDERDALE
1178	POWERLINE RD	NW 63 CT	SB	N	S	Y	Y	N	Y	STATE	FORT LAUDERDALE
1165	POWERLINE RD	PROSPECT RD	SB	F	M	Y	Y	N	Y	STATE	FORT LAUDERDALE
3073	RIVERLAND RD	SR 7	EB	F	S	Y	Y	N	N	COUNTY	FORT LAUDERDALE
1890	SE 17 ST	EISENHOWER BLVD	EB	F	S	Y	Y	N	N	STATE	FORT LAUDERDALE
10	SE 17 ST	SE 3 AVE	EB	F	M	Y	Y	N	Y	LOCAL	FORT LAUDERDALE
118	SE 17 ST	SE 3 AVE	WB	N	M	Y	Y	N	Y	LOCAL	FORT LAUDERDALE
11	SE 17 ST	US1	EB	N	N	Y	Y	N	N	LOCAL	FORT LAUDERDALE
<u>1885</u>	<u>SE 17 ST</u>	<u>US1</u>	<u>EB</u>	<u>F</u>	<u>M</u>	<u>Y</u>	<u>Y</u>	<u>N</u>	<u>Y</u>	<u>STATE</u>	<u>FORT LAUDERDALE</u>
117	SE 17 ST	US1	WB	F	M	Y	Y	N	Y	LOCAL	FORT LAUDERDALE
120	SE 3 AVE	DAVIE BLVD	NB	N	S	Y	Y	N	Y	COUNTY	FORT LAUDERDALE
124	SE 3 AVE	LAS OLAS BLVD	NB	F	S	Y	Y	N	Y	COUNTY	FORT LAUDERDALE

Words in ~~struck-through~~ type are deletions from existing text.
Words in underscored type are additions to existing text

AMENDED EXHIBIT "A"

<u>3321</u>	<u>SE 3 AVE</u>	<u>LAS OLAS BLVD</u>	<u>NB</u>	<u>N</u>	<u>N</u>	<u>Y</u>	<u>Y</u>	<u>N</u>	<u>Y</u>	<u>COUNTY</u>	<u>FORT LAUDERDALE</u>
4173	SE 3 AVE	SE 15 ST	NB	F	M	Y	Y	N	Y	COUNTY	FORT LAUDERDALE
STOPID	MAIN_STREET	CROSS_STREET	DIRECTION	LOCATION	SHELTERTYPE	BENCHTYPE	TRASHBIN	REALTIME	BIKERACK	ROW	MUNICIPALITY
3256	SE 3 AVE	SE 6 STREET	NB	N	S	Y	Y	N	N	COUNTY	FORT LAUDERDALE
3320	SE 3 AVE	SE 6 STREET	SB	N	S	Y	Y	N	N	COUNTY	FORT LAUDERDALE
1856	SISTRUNK	NW 22 AVE	WB	F	S	Y	Y	N	Y	COUNTY	FORT LAUDERDALE
3736	SISTRUNK BLVD	ANDREWS AVE	WB	F	N	Y	Y	N	Y	COUNTY	FORT LAUDERDALE
4176	SISTRUNK BLVD	ANDREWS AVE	EB	N	N	Y	Y	N	Y	COUNTY	FORT LAUDERDALE
3432	SISTRUNK BLVD	NW 10 AVE	WB	N	N	Y	Y	N	Y	COUNTY	FORT LAUDERDALE
3437	SISTRUNK BLVD	NW 10 AVE	EB	N	M	Y	Y	N	N	COUNTY	FORT LAUDERDALE
2411	SISTRUNK BLVD	NW 12 AVE	EB	F	M	Y	Y	N	N	COUNTY	FORT LAUDERDALE RELOCATE TO STOP ID 1042
3434	SISTRUNK BLVD	NW 13 TERR	WB	N	S	Y	Y	N	N	COUNTY	FORT LAUDERDALE
1006	SISTRUNK BLVD	NW 14 TERR	WB	N	M	Y	Y	N	N	COUNTY	FORT LAUDERDALE
3436	SISTRUNK BLVD	NW 14 TERR	EB	F	M	Y	Y	N	N	COUNTY	FORT LAUDERDALE
1046	SISTRUNK BLVD	NW 15 WAY	EB	F	S	Y	Y	N	N	COUNTY	FORT LAUDERDALE
2404	SISTRUNK BLVD	NW 15 WAY	WB	N	S	Y	Y	N	N	COUNTY	FORT LAUDERDALE
1044	SISTRUNK BLVD	NW 19 AVE	EB	F	S	Y	Y	N	N	COUNTY	FORT LAUDERDALE
1008	SISTRUNK BLVD	NW 19 AVE	WB	F	S	Y	Y	N	N	COUNTY	FORT LAUDERDALE
1042	SISTRUNK BLVD	NW 21 TERR	EB	F	M	Y	Y	N	N	COUNTY	FORT LAUDERDALE
<u>1041</u>	<u>SISTRUNK BLVD</u>	<u>NW 22 AVE</u>	<u>EB</u>	<u>N</u>	<u>S</u>	<u>Y</u>	<u>Y</u>	<u>N</u>	<u>Y</u>	<u>COUNTY</u>	<u>FORT LAUDERDALE</u>
<u>1856</u>	<u>SISTRUNK BLVD</u>	<u>NW 22 AVE</u>	<u>WB</u>	<u>F</u>	<u>S</u>	<u>Y</u>	<u>Y</u>	<u>N</u>	<u>Y</u>	<u>COUNTY</u>	<u>FORT LAUDERDALE</u>
3737	SISTRUNK BLVD	NW 4 AVE	WB	N	S	Y	Y	N	N	COUNTY	FORT LAUDERDALE

Words in ~~struck-through~~ type are deletions from existing text.
Words in underscoring type are additions to existing text

AMENDED EXHIBIT "A"

3740	SISTRUNK BLVD	NW 4 AVE	EB	N	M	Y	Y	N	N	COUNTY	FORT LAUDERDALE
3438	SISTRUNK BLVD	NW 9 AVE	EB	F	M	Y	Y	N	N	COUNTY	FORT LAUDERDALE
3738	SISTRUNK BLVD	NW 7 AVE	WB	F	S	Y	Y	N	N	COUNTY	FORT LAUDERDALE
3739	SISTRUNK BLVD	NW 7 AVE	EB	F	M	Y	Y	N	N	COUNTY	FORT LAUDERDALE
3888	SR 7	COMMERCIAL BLVD	NB	F	M	Y	Y	N	Y	STATE	FORT LAUDERDALE
STOPID	MAIN_STREET	CROSS_STREET	DIRECTION	LOCATION	SHELTERTYPE	BENCHTYPE	TRASHBIN	REALTIME	BIKERACK	ROW	MUNICIPALITY
2437	SR 7	DAVIE BLVD	NB	F	S	Y	Y	N	N	STATE	FORT LAUDERDALE
<u>5426</u>	<u>SR7</u>	<u>PROSPECT RD</u>	<u>NB</u>	<u>F</u>	<u>M</u>	<u>Y</u>	<u>Y</u>	<u>N</u>	<u>Y</u>	<u>STATE</u>	<u>FORT LAUDERDALE</u>
709	SR 7	RIVERLAND RD	NB	F	M	Y	Y	N	Y	STATE	FORT LAUDERDALE
4983	SR 84	SW 15 AVE	EB	N	S	Y	Y	N	Y	STATE	FORT LAUDERDALE
1814	SUNRISE BLVD	ANDREWS AVE	EB	F	S	Y	Y	N	N	STATE	FORT LAUDERDALE
5375	SUNRISE BLVD	ANDREWS AVE	WB	N	M	Y	Y	N	Y	STATE	FORT LAUDERDALE
1634	SUNRISE BLVD	BAYVIEW DR	EB	F	M	Y	Y	N	Y	STATE	FORT LAUDERDALE
1737	SUNRISE BLVD	BAYVIEW DR	WB	F	M	Y	Y	N	Y	STATE	FORT LAUDERDALE
1819	SUNRISE BLVD	BIRCH RD	EB	N	M	Y	Y	N	Y	STATE	FORT LAUDERDALE
3896	SUNRISE BLVD	BIRCH RD	WB	INFR	M	Y	Y	N	Y	STATE	FORT LAUDERDALE
<u>1815</u>	<u>SUNRISE BLVD</u>	<u>NE 2 AVE</u>	<u>EB</u>	<u>F</u>	<u>M</u>	<u>Y</u>	<u>Y</u>	<u>N</u>	<u>Y</u>	<u>STATE</u>	<u>FORT LAUDERDALE</u>
884	SUNRISE BLVD	NE 12 AVE	WB	F	M	Y	Y	N	Y	STATE	FORT LAUDERDALE
880	SUNRISE BLVD	NE 17 WAY	WB	N	N	Y	Y	N	N	STATE	FORT LAUDERDALE
<u>1821</u>	<u>SUNRISE BLVD</u>	<u>NE 25 AVE</u>	<u>WB</u>	<u>N</u>	<u>M</u>	<u>Y</u>	<u>Y</u>	<u>N</u>	<u>Y</u>	<u>STATE</u>	<u>FORT LAUDERDALE</u>
1635	SUNRISE BLVD	NE 26 AVE	EB	N	M	Y	Y	N	Y	STATE	FORT LAUDERDALE
1820	SUNRISE BLVD	NE 26 AVE	WB	F	M	Y	Y	N	Y	STATE	FORT LAUDERDALE
1816	SUNRISE BLVD	NE 4 AVE	EB	F	M	Y	Y	N	Y	STATE	FORT LAUDERDALE

Words in ~~struck-through~~ type are deletions from existing text.
Words in underscored type are additions to existing text

AMENDED EXHIBIT "A"

5533	SUNRISE BLVD	NE 4 AVE	WB	N	M	Y	Y	N	Y	STATE	FORT LAUDERDALE
1808	SUNRISE BLVD	NW 15 AVE	EB	F	S	Y	Y	N	Y	STATE	FORT LAUDERDALE
1813	SUNRISE BLVD	NW 3 AVE	EB	N	N	Y	Y	N	N	STATE	FORT LAUDERDALE
1811	SUNRISE BLVD	NW 6 AVE	EB	N	S	Y	Y	N	N	STATE	FORT LAUDERDALE
1210	SW 4 AVE	SW 21 ST	NB	N	S	Y	Y	N	N	COUNTY	FORT LAUDERDALE
1217	SW 4 AVE	SW 6 ST	NB	F	S	Y	Y	N	Y	COUNTY	FORT LAUDERDALE
4932	SW 7 AVE	BROWARD BLVD	SB	F	S	Y	Y	N	Y	COUNTY	FORT LAUDERDALE
781	US1	BAYVIEW DR	NB	F	S	Y	Y	N	Y	STATE	FORT LAUDERDALE
STOPID	MAIN_STREET	CROSS_STREET	DIRECTION	LOCATION	SHELTERTYPE	BENCHTYPE	TRASHBIN	REALTIME	BIKERACK	ROW	MUNICIPALITY
<u>890</u>	<u>US1</u>	<u>BROWARD BLVD</u>	<u>SB</u>	<u>N</u>	<u>N</u>	<u>Y</u>	<u>Y</u>	<u>N</u>	<u>Y</u>	<u>STATE</u>	<u>FORT LAUDERDALE</u>
776	US1	COMMERCIAL BLVD	NB	N	S	Y	Y	N	N	STATE	FORT LAUDERDALE
863	US1	COMMERCIAL BLVD	SB	N	S	Y	Y	N	N	STATE	FORT LAUDERDALE
4977	US1	COMMERCIAL BLVD	NB	F	S	Y	Y	N	N	STATE	FORT LAUDERDALE
3181	US1	IMPERIAL POINT HOSPITAL	NB	F	M	Y	Y	N	Y	STATE	FORT LAUDERDALE
<u>857</u>	<u>US1</u>	<u>CYPRESS CREEK RD</u>	<u>SB</u>	<u>N</u>	<u>S</u>	<u>Y</u>	<u>Y</u>	<u>N</u>	<u>Y</u>	<u>STATE</u>	<u>FORT LAUDERDALE</u>
<u>3188</u>	<u>US1</u>	<u>NE 2 STREET</u>	<u>NB</u>	<u>N</u>	<u>N</u>	<u>Y</u>	<u>Y</u>	<u>N</u>	<u>Y</u>	<u>STATE</u>	<u>FORT LAUDERDALE</u>
<u>889</u>	<u>US1</u>	<u>NE 3 STREET</u>	<u>SB</u>	<u>N</u>	<u>N</u>	<u>Y</u>	<u>Y</u>	<u>N</u>	<u>Y</u>	<u>STATE</u>	<u>FORT LAUDERDALE</u>
<u>4751</u>	<u>US1</u>	<u>NE 4 STREET</u>	<u>NB</u>	<u>N</u>	<u>N</u>	<u>Y</u>	<u>Y</u>	<u>N</u>	<u>Y</u>	<u>STATE</u>	<u>FORT LAUDERDALE</u>
<u>888</u>	<u>US1</u>	<u>NE 5 STREET</u>	<u>SB</u>	<u>N</u>	<u>N</u>	<u>Y</u>	<u>Y</u>	<u>N</u>	<u>Y</u>	<u>STATE</u>	<u>FORT LAUDERDALE</u>
<u>4752</u>	<u>US1</u>	<u>NE 6 STREET</u>	<u>NB</u>	<u>N</u>	<u>N</u>	<u>Y</u>	<u>Y</u>	<u>N</u>	<u>Y</u>	<u>STATE</u>	<u>FORT LAUDERDALE</u>
<u>4755</u>	<u>US1</u>	<u>NE 6 STREET</u>	<u>SB</u>	<u>N</u>	<u>N</u>	<u>Y</u>	<u>Y</u>	<u>N</u>	<u>Y</u>	<u>STATE</u>	<u>FORT LAUDERDALE</u>
<u>4753</u>	<u>US1</u>	<u>NE 7 STREET</u>	<u>NB</u>	<u>N</u>	<u>N</u>	<u>Y</u>	<u>Y</u>	<u>N</u>	<u>Y</u>	<u>STATE</u>	<u>FORT LAUDERDALE</u>
<u>886</u>	<u>US1</u>	<u>NE 7 STREET</u>	<u>SB</u>	<u>N</u>	<u>N</u>	<u>Y</u>	<u>Y</u>	<u>N</u>	<u>Y</u>	<u>STATE</u>	<u>FORT LAUDERDALE</u>

Words in ~~struck-through~~ type are deletions from existing text.

Words in underscored type are additions to existing text

AMENDED EXHIBIT "A"

<u>4754</u>	<u>US1</u>	<u>NE 8 STREET</u>	<u>SB</u>	<u>N</u>	<u>N</u>	<u>Y</u>	<u>Y</u>	<u>N</u>	<u>Y</u>	<u>STATE</u>	<u>FORT LAUDERDALE</u>
<u>2759</u>	<u>US1</u>	<u>NE 14 ST</u>	<u>SB</u>	<u>N</u>	<u>S</u>	<u>Y</u>	<u>Y</u>	<u>N</u>	<u>Y</u>	<u>STATE</u>	<u>FORT LAUDERDALE</u>
<u>4437</u>	<u>US1</u>	<u>NE 26 ST</u>	<u>SB</u>	<u>F</u>	<u>S</u>	<u>Y</u>	<u>Y</u>	<u>N</u>	<u>Y</u>	<u>STATE</u>	<u>FORT LAUDERDALE</u>
<u>873</u>	<u>US1</u>	<u>NE 26 ST</u>	<u>SB</u>	<u>F</u>	<u>M</u>	<u>Y</u>	<u>Y</u>	<u>N</u>	<u>Y</u>	<u>STATE</u>	<u>FORT LAUDERDALE</u>
<u>768</u>	<u>US1</u>	<u>NE 26 ST</u>	<u>NB</u>	<u>F</u>	<u>S</u>	<u>Y</u>	<u>Y</u>	<u>N</u>	<u>Y</u>	<u>STATE</u>	<u>FORT LAUDERDALE</u>
<u>3333</u>	<u>US1</u>	<u>NE 49 STREET</u>	<u>SB</u>	<u>F</u>	<u>S</u>	<u>Y</u>	<u>Y</u>	<u>N</u>	<u>N</u>	<u>STATE</u>	<u>FORT LAUDERDALE</u>
<u>779</u>	<u>US1</u>	<u>NE 59 ST</u>	<u>NB</u>	<u>N</u>	<u>S</u>	<u>Y</u>	<u>Y</u>	<u>N</u>	<u>Y</u>	<u>STATE</u>	<u>FORT LAUDERDALE</u>
<u>858</u>	<u>US1</u>	<u>NE 62 ST</u>	<u>SB</u>	<u>F</u>	<u>S</u>	<u>Y</u>	<u>Y</u>	<u>N</u>	<u>N</u>	<u>STATE</u>	<u>FORT LAUDERDALE</u>
<u>754</u>	<u>US1</u>	<u>NE 9 ST</u>	<u>NB</u>	<u>N</u>	<u>S</u>	<u>Y</u>	<u>Y</u>	<u>N</u>	<u>N</u>	<u>STATE</u>	<u>FORT LAUDERDALE</u>
<u>3189</u>	<u>US1</u>	<u>NE 9 ST</u>	<u>SB</u>	<u>N</u>	<u>N</u>	<u>Y</u>	<u>Y</u>	<u>N</u>	<u>N</u>	<u>STATE</u>	<u>FORT LAUDERDALE</u>
<u>3092</u>	<u>US1</u>	<u>NW 33 CT</u>	<u>NB</u>	<u>F</u>	<u>M</u>	<u>Y</u>	<u>Y</u>	<u>N</u>	<u>Y</u>	<u>STATE</u>	<u>FORT LAUDERDALE</u>
<u>4419</u>	<u>US1</u>	<u>OAKLAND PARK BLVD</u>	<u>SB</u>	<u>N</u>	<u>N</u>	<u>Y</u>	<u>Y</u>	<u>N</u>	<u>Y</u>	<u>STATE</u>	<u>FORT LAUDERDALE</u>
<u>872</u>	<u>US1</u>	<u>OAKLAND PARK BLVD</u>	<u>SB</u>	<u>F</u>	<u>S</u>	<u>Y</u>	<u>Y</u>	<u>N</u>	<u>Y</u>	<u>STATE</u>	<u>FORT LAUDERDALE</u>
<u>3630</u>	<u>US1</u>	<u>OAKLAND PARK BLVD</u>	<u>NB</u>	<u>F</u>	<u>M</u>	<u>Y</u>	<u>Y</u>	<u>N</u>	<u>Y</u>	<u>STATE</u>	<u>FORT LAUDERDALE</u>
<u>116</u>	<u>US1</u>	<u>SE 18 CT</u>	<u>SB</u>	<u>N</u>	<u>N</u>	<u>Y</u>	<u>Y</u>	<u>N</u>	<u>N</u>	<u>STATE</u>	<u>FORT LAUDERDALE</u>
<u>762</u>	<u>US1</u>	<u>SUNRISE BLVD</u>	<u>NB</u>	<u>F</u>	<u>S</u>	<u>Y</u>	<u>Y</u>	<u>N</u>	<u>Y</u>	<u>STATE</u>	<u>FORT LAUDERDALE</u>

Words in ~~struck-through~~ type are deletions from existing text.
Words in underscoring type are additions to existing text

Exhibit B
Cost Estimate - Sistrunk Relocation

Project Data					7/5/2017
Project: Bus Shelter Improvements					
Description of Work: Relocation of 7' Pre-Fabricated Bus Shelter Along Sistrunk Blvd from NW 12th Ave to NW 21st Terr					
Independent Cost Estimate					
Schedule : The construction of items included in this work should be completed within X work days from the notice to proceed.					
Pay Item #	Item	Qty	UNIT	Independent Cost Estimate	Ext. Price
91319	REMOVAL OF EXISTING PAVEMENT	50.00	sy	7.29	\$ 364.50
91319	REGULAR EXCAVATION	10.00	cy	12.03	\$ 120.30
91319	LIMEROCK (FURNISHING, SPREADING, SHAPING AND COMPACTING)	12.00	cy	36.45	\$ 437.40
91319	CONCRETE CLASS I, MISC	6.00	cy	364.50	\$ 2,187.00
91319	REINF STEEL, MISC	376.00	lbs	1.58	\$ 594.08
91319	CONCRETE MATERIAL AND INSTALLATION (6" THICK)	35.00	sy	55.89	\$ 1,956.15
91319	SODDING (TYPICAL BAHIA OR ST AUGUSTINE)	270.00	sf	2.18	\$ 588.60
91319	PULLBOX- F&I - SIDEWALK	1.00	ea	334.13	\$ 334.13
91319	MOBILZATION	1.00	unit	1093.50	\$ 1,093.50
91319	MAINTENANCE OF TRAFFIC	2.00	unit	1032.75	\$ 2,065.50
91319	BENCH INSTALLATION	1.00	ea	182.25	\$ 182.25
91319	TRASH CAN INSTALLATION	1.00	ea	103.28	\$ 103.28
91319	PRE-FABRICATED SHELTER RELOCATION INCLUDING MANUFACTURER APPROVED HARDWARE	1.00	ea	2612.25	\$ 2,612.25
91319	JOURNEY ELECTRICIAN	16.00	hr	72.90	\$ 1,166.40
91319	ADDITIONAL LABORER	16.00	hr	24.30	\$ 388.80
91319	CLEARING & GRUBBING	50.00	sy	3.65	\$ 182.50
91319	SINGLE POST SIGN, RELOCATE	1.00	ea	121.50	\$ 121.50
91319	Permit Fees	1.00	AL	999.96	\$ 999.96
					\$ 15,498.10

Exhibit C
Actual Cost - Construction of Stop ID 723

Project Data					
Project: Bus Shelter Improvements					7/3/2017
Description of Work: Installation of 7' Pre-Fabricated Bus Shelter At BS 723 Broward Blvd at SW 27th Ave East Bound - Actual Cost and Quantities					
Independent Cost Estimate					
Schedule : The construction of items included in this work should be completed within X work days from the notice to proceed.					
Pay Item #	Item	Qty	UNIT	Independent Cost Estimate	Ext. Price
91319	REMOVAL OF EXISTING PAVEMENT	17.70	sy	\$ 7.29	\$ 129.03
91319	REGULAR EXCAVATION	5.30	cy	\$ 12.03	\$ 63.76
91319	LIMEROCK (FURNISHING, SPREADING, SHAPING AND COMPACTING)	3.20	cy	\$ 36.45	\$ 116.64
91319	CONCRETE CLASS I, MISC	3.30	cy	\$ 364.50	\$ 1,202.85
91319	REINF STEEL, MISC	168.00	lbs	\$ 1.58	\$ 265.44
91319	CONCRETE MATERIAL AND INSTALLATION (6" THICK)	4.70	sy	\$ 55.89	\$ 262.68
91319	SODDING (TYPICAL BAHIA OR ST AUGUSTINE)	164.00	sf	\$ 2.18	\$ 357.52
91319	PULLBOX- F&I - SIDEWALK	1.00	ea	\$ 334.13	\$ 334.13
91319	MOBILZATION	1.00	unit	\$ 1,518.75	\$ 1,518.75
91319	MAINTENANCE OF TRAFFIC	1.00	unit	\$ 1,032.75	\$ 1,032.75
91319	BIKE RACK INSTALLATION	1.00	ea	\$ 91.13	\$ 91.13
91319	TRASH CAN INSTALLATION	1.00	ea	\$ 103.28	\$ 103.28
91319	PRE-FABRICATED SHELTER INSTALLATION INCLUDING MANUFACTURER APPROVED HARDWARE AND ASSOCIATED ELECTRICAL WORK	1.00	ea	\$ 2,733.75	\$ 2,733.75
91319	JOURNEY ELECTRICIAN	16.00	hr	\$ 72.90	\$ 1,166.40
91319	ADDITIONAL LABORER	0.00	hr	\$ 24.30	\$ -
91319	CLEARING & GRUBBING	0.00	sy	\$ 3.65	\$ -
91319	SINGLE POST SIGN, RELOCATE	1.00	ea	\$ 121.50	\$ 121.50
	INTERLUDE A07P - 7' SHELTER WITH POYCARBONATE ROOF BY BRASCO	1.00	ea	\$ 14,475.00	\$ 14,475.00
	TF 1196 REINFORCED ROUND CONCRETE DUAL GARBAGE AND RECYCLING CONTAINER BY WAUSAU TILE	1.00	ea	\$ 907.00	\$ 907.00
	BIKE HITCH BY DERO	1.00	ea	\$ 180.00	\$ 180.00
91319	Parts, Materials, Misc Items Pass Thru, (Conduits, conductors, Ground rod, Ground wire)	0.00	AL	\$ 500.00	\$ -
					\$ 25,061.62



COMMISSION AGENDA ITEM
DOCUMENT ROUTING FORM

P3L
10/4/17

Today's Date: 9/26/2017

DOCUMENT TITLE: First Amendment to the Master Installation and Maintenance Bus Shelter Agreement with Broward County Transit.

17-1043
COMM. MTG. DATE: 9/19/2017 CAM #: 17-0986 ITEM #: CM-11 CAM attached: ☒ YES ☐ NO

Routing Origin: CAO Router Name/Ext: Astrid Sperling/5001 Action Summary attached: ☒ YES ☐ NO

CIP FUNDED: ☐ YES ☐ NO

Capital Investment / Community Improvement Projects defined as having a life of at least 10 years and a cost of at least \$50,000 and shall mean improvements to real property (land, buildings, or fixtures) that add value and/or extend useful life, including major repairs such as roof replacement, etc. Term "Real Property" include: land, real estate, realty, or real.

1) City Attorney's Office: Documents to be signed/routed? ☒ YES ☐ NO # of originals attached: 3

Is attached Granicus document Final? ☒ YES ☐ NO

Approved as to Form: ☒ YES ☐ NO

Date to CCO: 9-27-17

Kimberly Mosley
Attorney's Name

[Signature]
Initials

2) City Clerk's Office: # of originals: 3 Routed to: Gina Ri/CMO/X5013 Date: 9/27/17

3) City Manager's Office: CMO LOG #: Sep-84 Document received from: CCO 9/27/17

Assigned to: L. FELDMAN ☐ S. HAWTHORNE ☐ C. LAGERBLOOM ☒
L. FELDMAN as CRA Executive Director ☐

☐ APPROVED FOR LEE FELDMAN'S SIGNATURE ☐ N/A FOR L. FELDMAN TO SIGN

PER ACM: S. HAWTHORNE (Initial/Date) C. LAGERBLOOM
(Initial/Date) ☐ PENDING APPROVAL (See comments below)

Comments/Questions: _____

Forward 3 originals to ☒ Mayor ☐ CCO Date: 9/28/17

4) City Clerk's Office: Retains 1 original and forwards 2 originals to: Donna Varisco / #4982

Attach ___ certified Reso # ___ ☐ YES ☒ NO

Original Route form to Astrid Sperling

Rev. 7/6/16
CITY CLERK
2017 DEC 12 PM 12:13