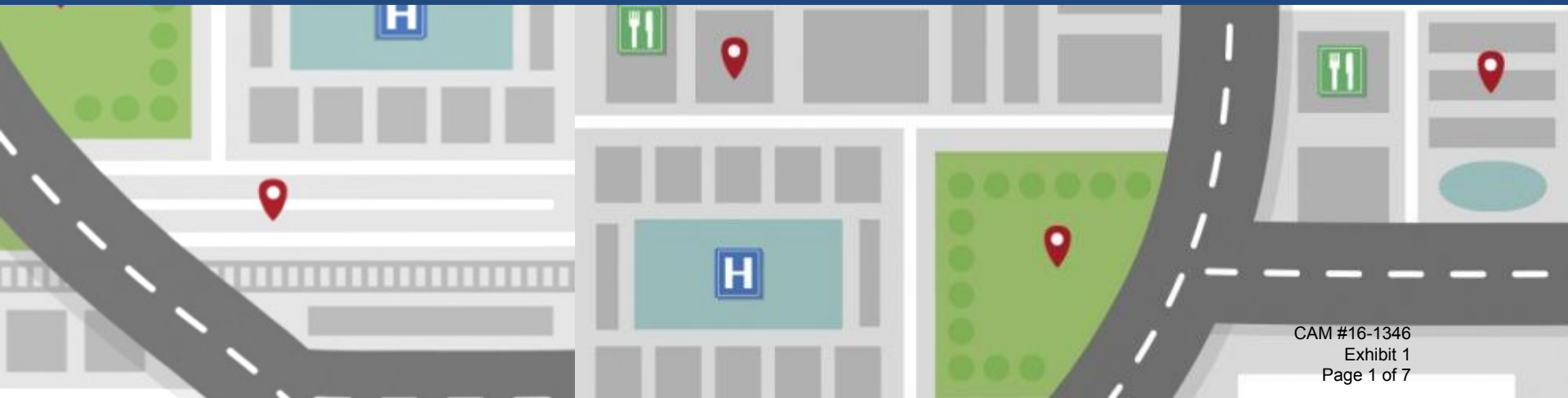


City of Fort Lauderdale Road Closures Map

Managing Traffic Through Technology



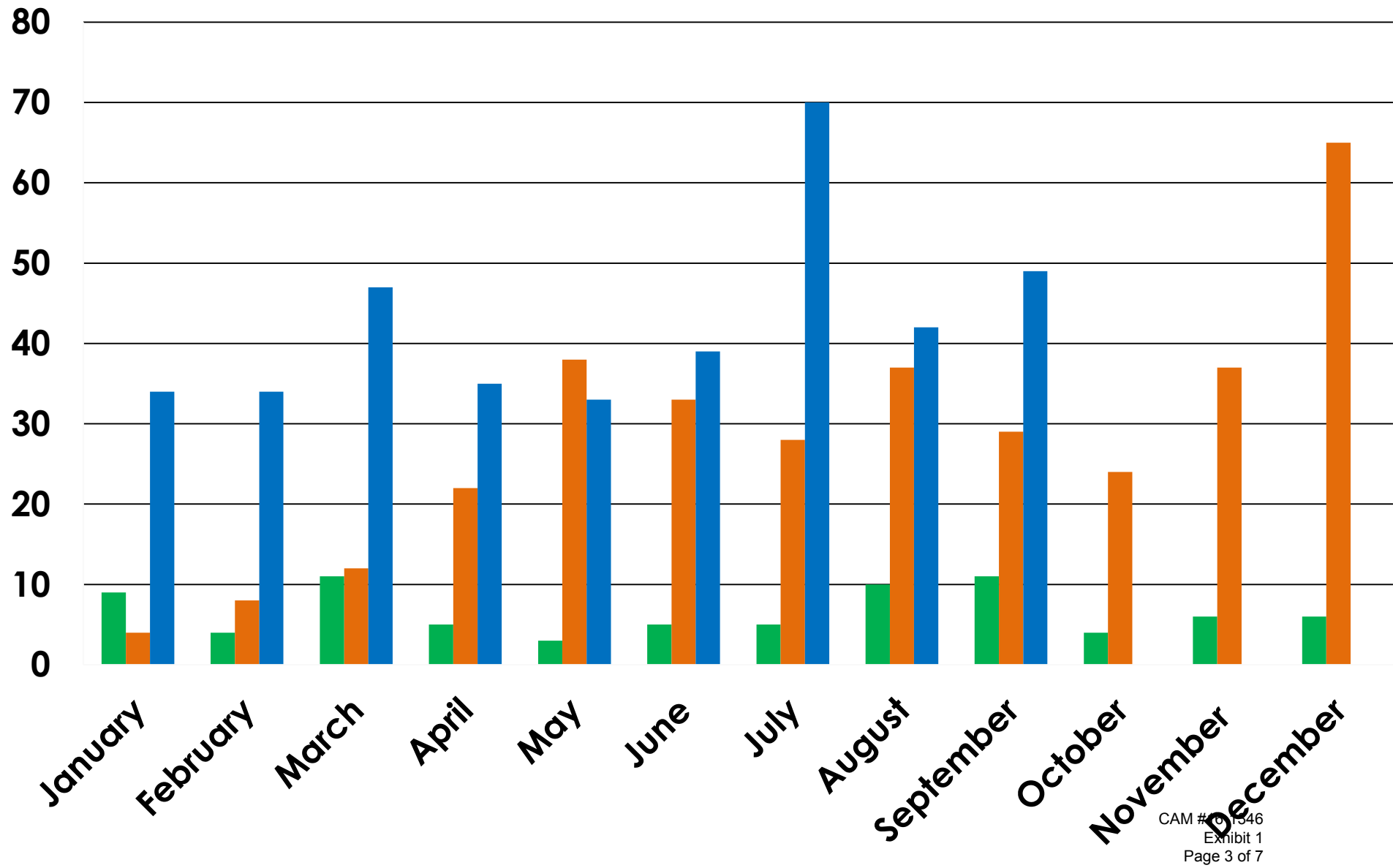
Neighbor Survey Results

Percentage Of Neighbors Satisfied With The Management Of Traffic Flow And Congestion		
2012	2014	2015
41%	21%	23%



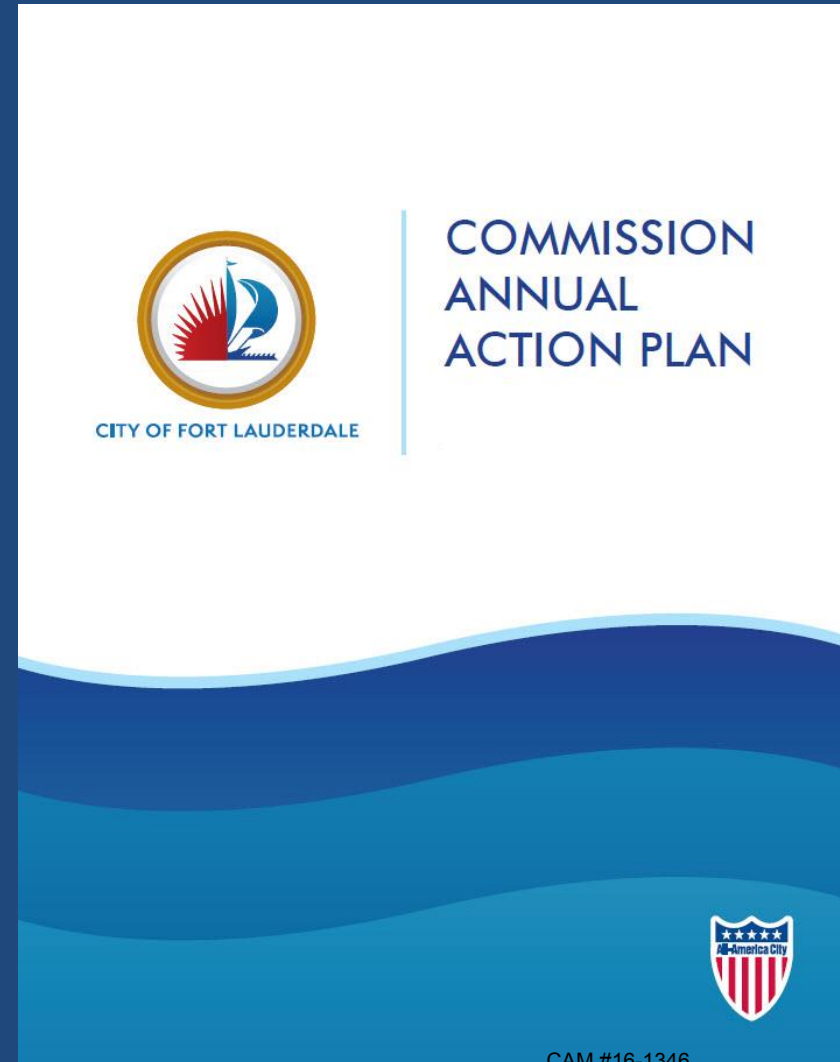
Maintenance of Traffic Applications in City Limits

■ 2014 ■ 2015 ■ 2016



Addressing Concerns

Traffic Flow Analysis: Moving Cars and People 2015



Map Features

- The City Of Fort Lauderdale Road Closures Map:
 - Provides location specific information on road closures
 - Dates and times of current and future closures
 - Information on detour routes
 - Impact of road closures on local traffic



Key Benefits

- Increase in the access of information on road closures
- Less traffic delay because of better communication
- Improved tracking and reporting
- Improved road closure planning and coordination

Next Steps

- Public Launch in January 2017
- Coordination with partner agencies to reflect all closures