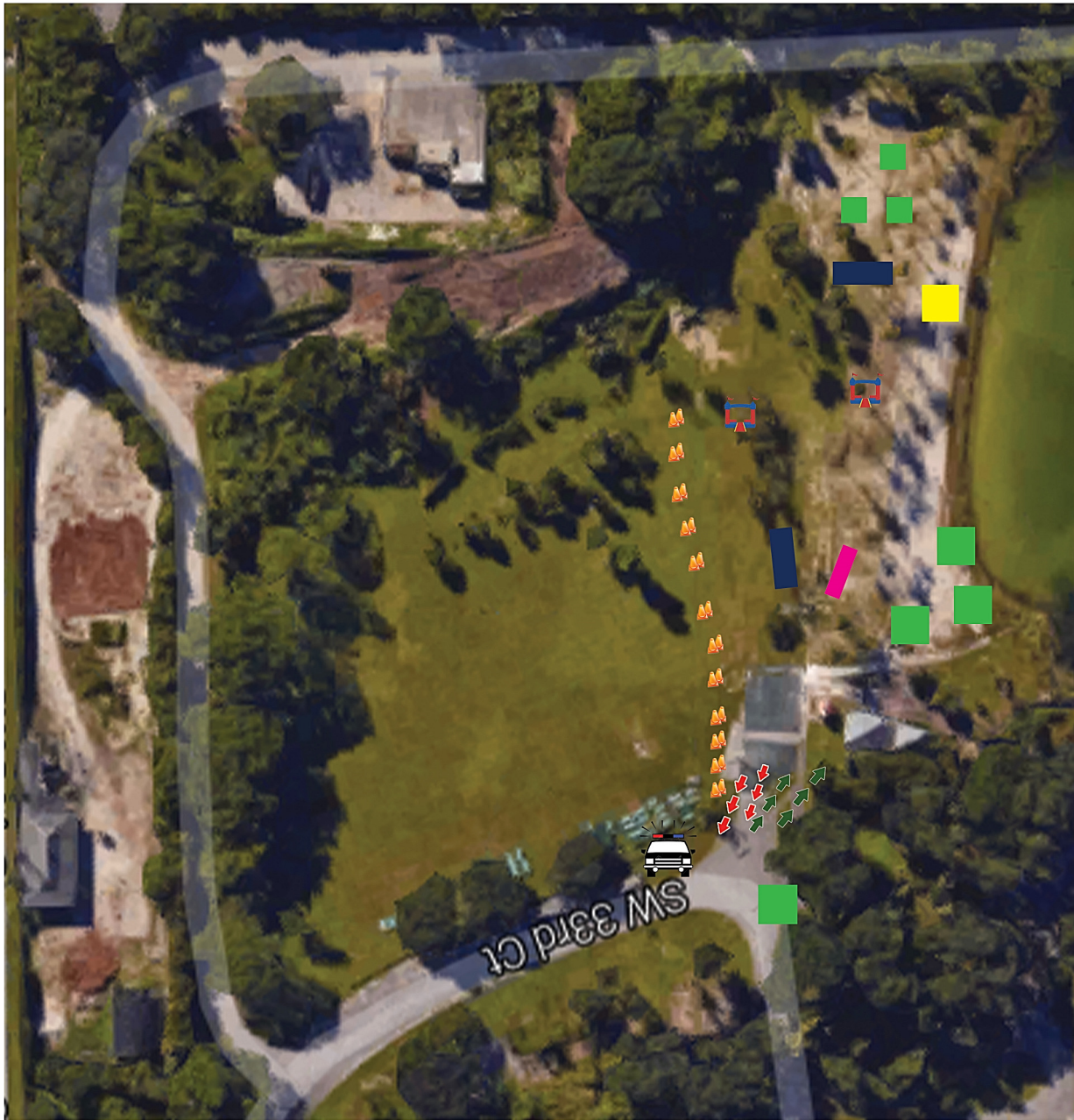











# SNYDER PARK SITE MAP



## MAP KEY

	<b>CONES</b>		<b>FOOD</b>
	<b>BATHROOM</b>		<b>BOUNCE HOUSE</b>
	<b>BAR</b>		<b>ENTRANCE</b>
	<b>16 X 16 STAGE</b>		<b>EXIT</b>
	<b>10 X 10 TENT</b>		

CAM 16-0619

Exhibit 2

Page 1 of 1