

STATE OF FLORIDA DEPARTMENT OF TRANSPORTATION  
**USE AND OCCUPANCY AGREEMENT**

ITEM/SEGMENT NO.: 227874-1 / 4110739MANAGING DISTRICT: FOURF.A.P. NO.: 9210 001 RSTATE ROAD NO.: A-1-A / 17<sup>TH</sup> Street CausewayCOUNTY: BrowardPARCEL NO.: 2202

THIS AGREEMENT, made this \_\_\_\_\_ day of \_\_\_\_\_, between  
The City of Fort Lauderdale at 100 North Andrews Avenue, Fort Lauderdale, Florida 33301  
 (Lessee) and the STATE OF FLORIDA DEPARTMENT OF TRANSPORTATION (Department), an agency of the State of Florida  
 (State).

**WITNESSETH:**

**WHEREAS**, the Department may convey a leasehold in the name of the State, in any land, buildings, or other property, real or personal, acquired under Section 337.25, Florida Statutes; and

**WHEREAS**, the United States Department of Transportation, Federal Highway Administration (FHWA), requires any use of airspace above, and/or below the highway's established gradeline, lying within the approved right of way limits on a Federal Aid System, to be accomplished pursuant to a right of way use and occupancy agreement in accordance with 23 CFR, Part 710, and

**WHEREAS**, the Department has acquired sufficient legal right, title, and interest in the right of way of A-1-A / 17<sup>th</sup> Street Causeway which includes the property described in Exhibit "A" attached hereto and made a part hereof, which right of way is part of a highway on a Federal Aid System; and

**WHEREAS**, the Department desires to lease to Lessee the airspace which is that space located above and/or below the gradeline of the property described in Exhibit "A", attached and such airspace is hereinafter referred to as the "real property interest" or the "leased property" and made a part hereof for the following purpose: access, parking, and open public space.

**WHEREAS**, the proposed use will not impair the full use and safety of the highway, require or permit vehicular access to such space directly from the established gradeline of said highway, or interfere with the free flow of traffic on said highway.

**NOW, THEREFORE**, in consideration of the premises made a part hereof, and the covenants, promises, understandings, and agreements made by each party to the other as set forth herein, the Department and the Lessee do hereby mutually agree as follows:

1. **Premises**

The premises hereto are true and correct and form an integral part of this Agreement.

2. **Term**

The Department does hereby lease unto Lessee the real property interest for a period of Twenty (20) years beginning with the date of this Agreement. One renewal of this Agreement may be made for \*\*this agreement may not be renewed. However, except for a public purpose conveyance, such renewal may not exceed five years. Nothing herein shall be construed to in any way grant an interest in the property lying below said airspace.

3. **Rent**

a. Lessee shall pay to the Department as rent each ☐ month ☐ quarter ☒ year on or before the first day of each rent payment period, \$0.00 plus applicable sales tax. When this Agreement is terminated, any unearned rent and sales tax payment shall be refunded to Lessee. However, no such refund shall be made where termination is due to Lessee's violation of a term or condition of this Agreement.

b. The Department reserves the right to review and adjust the rental fee biannually and at renewal to reflect market conditions.

c. All rental payments are to be made by check or money order, payable to the State of Florida Department of Transportation and delivered on or before the due date to: Florida Department of Transportation R/W Property Management, 3400 West Commercial Boulevard, Fort Lauderdale, Florida 33309-3421

---

---

d. Lessee shall be responsible for all state, county, city, and local taxes that may be assessed, including real property taxes and special assessments. In the event that no rent is specified herein, then it has been determined that either the use by Lessee is a nonproprietary use by a governmental agency or an exception from the current fair market rental value requirement (23 U.S.C. Section 156) has been obtained for social, environmental, or economic mitigation (SEE) purposes. In the event that it should be determined at any time that the use is not a nonproprietary use by a governmental agency or that the SEE exception does not apply or has been revoked, Lessee agrees to pay, at that time, rent as determined to be the fair market rental value by an independent appraiser certified by the Department, and Lessee further agrees to pay such rent, under the remaining terms and conditions of this Paragraph 3, for the remaining term (including renewals) of this Agreement.

e. Any installment of rent not received within ten (10) days after the due date shall bear interest at the highest rate allowed by law from the due date thereof, per Section 55.03(1), Florida Statutes. This provision shall not obligate the Department to accept late rent payments or provide Lessee a grace period.

4. Use, Occupancy, and Maintenance

a. The Lessee shall be responsible for developing and operating the real property interest as set forth herein.

b. The Lessee's proposed use of the real property interest is as follows: access, parking, and open public space.

---

---

c. The general design for the use of the real property interest, including any facilities to be constructed, and the maps, plans, and sketches setting out the pertinent features of the use of the real property interest in relation to the highway facility are set forth in composite Exhibit "B" attached hereto and by this reference made a part hereof. In addition, said composite Exhibit "B" also contains a three-dimensional description of the space to be used, unless the use is of a surface area beneath an elevated highway structure or adjacent to a highway roadway for recreation, public park, beautification, parking of motor vehicles, public mass transit facilities, or other similar uses, in which case, a metes and bounds description of the surface area, together with appropriate plans or cross sections clearly defining the vertical use limits, may be substituted for said three-dimensional description in said composite Exhibit "B".

d. Any change in the authorized use of the real property interest or revision in the design or construction of the facility described in Exhibit "B" shall require prior written approval from the appropriate District Secretary of the Department, subject to concurrence by the FHWA.

e. The Department, through its duly authorized representatives, employees, and contractors, and any authorized FHWA representative, may enter the facility at any time for the purpose of inspection, maintenance, or reconstruction of the highway and adjacent facilities, when necessary; or for the purpose of surveying, drilling, monitoring well installations, sampling, remediation, and any other action which is reasonable and necessary to conduct an environmental assessment or to abate an environmental hazard.

f. Lessee, at Lessee's sole cost and expense, shall maintain the facility to occupy the real property interest so as to assure that the structures and the area within the highway right of way boundaries will be kept in good condition, both as to safety and appearance. Such maintenance will be accomplished in a manner so as to cause no unreasonable interference with the highway use. Lessee shall ensure vertical and horizontal access to the Department for maintenance purposes. In the event that Lessee fails to so maintain the facility, the Department, through its duly authorized representatives, employees, and contractors, may enter the facility to perform such work, and the cost thereof shall be chargeable to the Lessee and shall be immediately due and payable to the Department upon the performance of such work.

g. Portable or temporary advertising signs are prohibited.

h. The design, occupancy, and use of the real property interest shall not adversely affect the use, safety, appearance, or enjoyment of the highway by lights, sounds, wireless frequencies, smoke, fumes, vapors, odors, droppings, or any other objectionable discharges, or emissions, or nuisances of any kind therefrom.

i. When, for the proposed use of the real property interest, the highway requires additional highway facilities for the proper operation and maintenance of the highway, such facilities shall be provided by the Lessee without cost to either the Department or the FHWA and subject to both Department and FHWA approval.

j. The proposed use shall not cause or allow any changes in the existing drainage on the property under the real property interest.

k. Lessee shall not occupy, use, permit, or suffer the real property interest, the property, the facility, or any part thereof to be occupied or used for any illegal business use or purpose, for the manufacture or storage of flammable, explosive, or hazardous material, or any other hazardous activity, or in such manner as to constitute a nuisance of any kind, nor for any purpose or in any way in violation of any present or future federal, state, or local laws, orders, directions, ordinances, or regulations.

l. Any activities in any way involving hazardous materials or substances of any kind whatsoever, either as those terms may be defined under any state or federal laws or regulations, or as those terms are understood in common usage, are specifically prohibited. The use of petroleum products, pollutants, and other hazardous materials affecting the property is prohibited. Lessee shall be held responsible for the performance of and payment for any environmental remediation that may be necessary, as determined by the Department. Similarly, if any contamination either spread to or was released onto adjoining property as a result of Lessee's use of the real property interest under lease, the Lessee shall be held similarly responsible. The Lessee shall indemnify, defend, and hold harmless the Department from any claim, loss, damage, cost, charge, or expense arising out of any such contamination.

m. Existing utilities and all corresponding easements shall remain in place and Lessee shall not disturb or interfere with the same.

5. Indemnification. (select applicable paragraph)

☒ Lessee is a Governmental Agency

To the extent provided by law, Lessee shall indemnify, defend, and hold harmless the Department and all of its officers, agents, and employees from any claim, loss, damage, cost, charge, or expense arising out of any act, error, omission, or negligent act by Lessee, its officers, agents, or employees, during the performance of the Agreement, except that neither Lessee, its agents, or its employees will be liable under this paragraph for any claim, loss, damage, cost, charge, or expense arising out of any act, error, omission, or negligent act by the Department or any of its officers, agents, or employees during the performance of the Agreement.

When the Department receives a notice of claim for damages that may have been caused by Lessee in the performance of services required under this Agreement, the Department will immediately forward the claim to Lessee. Lessee and the Department will evaluate the claim and report their findings to each other within fourteen (14) working days and will jointly discuss options in defending the claim. After reviewing the claim, the Department will determine whether to require the participation of Lessee in the defense of the claim or to require that Lessee defend the Department in such claim as described in this section. The Department's failure to promptly notify Lessee of a claim shall not act as a waiver of any right herein to require the participation in or defense of the claim by Lessee. The Department and Lessee will each pay its own expenses for the evaluation, settlement negotiations, and trial, if any.

☐ Lessee is not a Governmental Agency

Lessee shall indemnify, defend, save, and hold harmless the Department, its agents, officers, and employees, from any losses, fines, penalties, costs, damages, claims, demands, suits, and liabilities of any nature, including attorney's fees (including regulatory and appellate fees), arising out of or because of any acts, action, neglect, or omission by Lessee, or due to any accident, happening, or occurrence on the leased property or arising in any manner from the exercise or attempted exercise of Lessee's rights hereunder whether the same regards person or property of any nature whatsoever, regardless of the apportionment of negligence, unless due to the sole negligence of the Department.

Lessee's obligation to indemnify, defend, and pay for the defense or at the Department's option, to participate, and to associate with the Department in the defense and trial of any claim and any related settlement negotiations, shall be triggered by the Lessor's notice of claim for indemnification to Lessee. Lessee's inability to evaluate liability or its evaluation of liability shall not excuse Lessee's duty to defend and indemnify within seven days after such notice by the Department is given by registered mail. Only an adjudication or judgment after the highest appeal is exhausted specifically finding the Department solely negligent shall excuse performance of this provision by Lessee. Lessee shall pay all costs and fees related to this obligation and its enforcement by the Department. The Department's failure to notify Lessee of a claim shall not release Lessee of the above duty to defend.

6. Insurance. Lessee at its expense, shall maintain at all times during the term of this Agreement, public liability insurance protecting the Department, FHWA, and Lessee against any and all claims for injury and damage to persons and property, and for the loss of life or property occurring in, on, or about the land arising out of the act, negligence, omission, nonfeasance, or malfeasance of Lessee, its employees, agents, contractors, customers, licensees, and invitees. Such insurance shall be carried in a minimum amount of not less than \*\* See Addendum \_\_\_\_\_ (\$ \_\_\_\_\_) for bodily injury or death to any one person or any number of persons in any one occurrence and not less than \*\* See Addendum \_\_\_\_\_ (\$ \_\_\_\_\_) for property damage, or a combined coverage of not less than \*\* See Addendum \_\_\_\_\_ (\$ \_\_\_\_\_). All such policies shall be issued by companies licensed to do business in the State of Florida and all such policies shall contain a provision whereby the same cannot be canceled or modified

unless the Department is given at least sixty (60) days prior written notice of such cancellation or modification. Lessee shall provide the Department certificates showing such insurance to be in place and showing the Department and FHWA as additional insured under the policies. If self-insured or under a risk management program, Lessee represents that such minimum coverage for liability will be provided for the property.

#### 7. Termination

a. This Agreement may be terminated by either party without cause upon ninety ( 90 ) days prior written notice to the other party.

b. It is understood and agreed to by the Lessee that the Department reserves the right to terminate this Agreement immediately without prior notice, in the event the Lessee violates any of the conditions of this Agreement and such violation is not corrected within a reasonable time after written notice of noncompliance has been given. In the event the Agreement is terminated and the Department deems it necessary to request the removal of the facility on the property, the removal shall be accomplished by the Lessee in a manner prescribed by the Department at no cost to the Department or the FHWA.

c. The Lessee must notify the Department of its intention to renew this Agreement not later than thirty (30) days prior to the expiration of the original term. Lessee's failure to comply with the foregoing notice provision may result in the Department's refusal to renew the Agreement.

d. Upon termination of this Agreement, Lessee shall deliver the property to the Department, or its agents, in the condition existing at the commencement of this Agreement, normal wear and tear excepted, unless a facility, any improvement, or any part thereof has been constructed on the property.

e. If removal of the facility, improvements, or any part thereof is requested by the Department, any such structures shall be removed by the Lessee at Lessee's expense by midnight of the day of termination of this Agreement and the property restored as nearly as practicable.

f. This Agreement is terminable by the Department in the event that the facility ceases to be used for its intended purpose, is abandoned, or if use of the facility is required by the Department for transportation, maintenance or emergency purposes.

#### 8. Eminent Domain

Lessee acknowledges and agrees that its relationship with the Department under this Agreement is one of landlord and tenant and no other relationship either expressed or implied shall be deemed to apply to the parties under this Agreement. Termination of this Agreement for any cause shall not be deemed a taking under any eminent domain or other law so as to entitle Lessee to compensation for any interest suffered or lost as a result of termination of this Agreement, including any residual interest in the Agreement or any other facts or circumstances arising out of or in connection with this Agreement.

Lessee hereby waives and relinquishes any legal rights and monetary claims which it might have for full compensation, or damages of any sort, including special damages, severance damages, removal costs, or loss of business profits, resulting from Lessee's loss of occupancy of the property specified in this Agreement, or any such rights, claims, or damages flowing from adjacent properties owned or leased by Lessee as a result of Lessee's loss of occupancy of the property specified in this Agreement. Lessee also hereby waives and relinquishes any legal rights and monetary claims which it might have for full compensation, or damages of any sort as set out above, as a result of Lessee's loss of occupancy of the property, when any or all adjacent properties owned or leased by Lessee are taken by eminent domain proceedings or sold under the threat thereof. This waiver and relinquishment applies whether this Agreement is still in existence on the date of taking or sale or has been terminated prior thereto.

#### 9. Miscellaneous

a. The real property interest and Lessee's rights under this Agreement shall not be transferred, assigned, pledged or conveyed to another party without the prior written consent of the Department, subject to concurrence by the FHWA. Lessee shall not allow any liens or other encumbrances to attach to the leased property.

b. In conformance with the Civil Rights Act of 1964 (Title VI, Appendix "C") and 49 CFR Part 21, Lessee agrees as follows:

1. That as a part of the consideration hereof, Lessee does hereby covenant and agree as a covenant running with the land that (1) no person, on the grounds of race, color, sex, or national origin shall be excluded from participation in, be denied the benefits of, or be otherwise subjected to discrimination in the use of said property and facility; (2) that in connection with the construction of any improvements on said property and facility and the furnishing of services thereon, no discrimination shall be practiced in the selection of employees and contractors, by contractors; and (3) that the Lessee shall use the property and facility in compliance with all other requirements imposed pursuant to 49 CFR part 21..

2. That in the event of breach of any of the above covenants, the Department shall have the right to terminate this Agreement and to re-enter and repossess said property and the facility thereon, and hold the same as if this Agreement had never been made or issued.

c. During the term of this Agreement Lessee shall, at Lessee's own cost and expense, promptly observe and comply with all present or future laws, requirements, orders, directions, ordinances, and regulations of the United States of America, the State of Florida, county or local governments, or other lawful authority whatsoever, affecting the land, property, and facility or appurtenances or any part thereof, and of all insurance policies covering the property, land, and facility, or any part thereof.

d. In addition to or in lieu of the terms and conditions contained herein, the provisions of any Addendum of even date herewith which is identified to be a part hereof is hereby incorporated herein and made a part hereof by this reference. In the event of any conflict between the terms and conditions hereof and the provisions of the Addendum(s), the provisions of the Addendum(s) shall control, unless the provisions thereof are prohibited by law.

e. This Agreement constitutes the complete and final expression of the parties with respect to the subject matter hereof and supersedes all prior agreements, understandings, or negotiations with respect thereto. Any provision hereof found to be unlawful or unenforceable shall be severable and shall not affect the validity of the remaining portions hereof.

f. Lessee acknowledges that it has reviewed this Agreement, is familiar with its terms, and has had adequate opportunity to review this Agreement with legal counsel of Lessee's choosing. Lessee has entered into this Agreement freely and voluntarily. This Agreement contains the complete understanding of the parties with respect to the subject matter hereof. All prior understandings and agreements, oral or written, heretofore made between the parties and/or between Lessee and any previous owner of the property and landlord of Lessee are merged in this Agreement, which alone, fully and completely express the agreement between Lessee and the Department with respect to the subject matter hereof. No modification, waiver, or amendment of this Agreement or any of its conditions or provisions shall be binding upon the Department or Lessee unless in writing and signed by both parties.

g. Lessee shall be solely responsible for all bills for electricity, lighting, power, gas, water, telephone, and telegraph services, or any other utility or service used on the property.

h. This Agreement shall be governed by the laws of the State of Florida, and any applicable laws of the United States of America.

i. All notices to the Department shall be sent to the address for rent payments and all notices to Lessee shall be sent to the property address provided herein or otherwise provided in writing to the Department.

j. The parties to this Agreement hereby understand and agree that the venue for any action that may arise as a result of this Agreement shall be in Leon County, Florida.

k. If Lessee is a "contractor" for the purposes of Section 119.0701, Florida Statutes, Lessee shall comply with public records laws and specifically shall:

1. Keep and maintain the public records that ordinarily and necessarily would be required to be kept and maintained by the Department in order to perform the services identified herein.
2. Provide the public with access to those public records on the same terms and conditions that the Department would provide the records and at a cost that does not exceed the cost provided by law.
3. Ensure that public records that are exempt or confidential and exempt from public records disclosure requirements are not disclosed except as authorized by law.
4. Meet all requirements for retaining the public records and transfer, at no cost, to the Department all the public records in possession of Lessee upon termination of this Agreement and destroy any duplicate public records that are exempt or confidential and exempt from public records disclosure requirements. All such public records (if any) stored electronically must be provided to the Department in a format that is compatible with the information technology systems of the Department.

If Lessee fails during such times to comply with a public records request, the Department shall enforce this section in accordance with this Agreement.

Lessee shall otherwise allow public access to all documents, papers, letters or other materials, made or received by Lessee in connection with this Agreement and the lease of the Demised Premises, to the extent such access is required because such documents, papers, letters or other materials are subject to the provisions of s. 24(a) of the State Constitution or Chapter 119, Florida Statutes.

l. Section 287.133(3)(a), Florida Statutes, requires that Lessee be informed of the following provisions of section 287.133 (2)(a), Florida Statutes: "A person or affiliate who has been placed on the convicted vendor list following a conviction for a public entity

crime may not submit a bid on a contract to provide any goods or services to a public entity, may not submit a bid on a contract to provide any goods or services to a public entity, may not submit a bid on a contract with a public entity for the construction or repair of a public building or public work, may not submit bids on leases of real property to a public entity, may not be awarded or perform work as a contractor, supplier, subcontractor, or consultant under a contract with any public entity, and may not transact business with any public entity in excess of the threshold amount provided in section 287.017, F.S., for Category two for a period of thirty-six (36) months from the date of being placed on the convicted vendor list.

m. The Department shall consider the employment knowingly by Lessee of unauthorized aliens a violation of Section 274(e) of the Immigration and Nationalization Act. Such violation shall be cause for unilateral cancellation of this Agreement.

n. This Agreement shall not create any third-party beneficiary hereunder, nor shall this Agreement authorize anyone not a party hereto to maintain a suit against the Department pursuant to the terms of this Agreement.

o. This Agreement shall be binding upon the successors, assigns and legal representatives of Lessee and the Department.

p. All Exhibits attached to this Agreement are made a part hereof as if fully copied herein. All submittals required to be submitted by Lessee that are approved by the Department are by reference made a part of this Agreement as if fully copied herein.

q. Nothing in this Agreement or in any documents executed pursuant to the terms of this Agreement shall be construed as a waiver or attempted waiver by the Department of its sovereign immunity in tort under the Constitution and laws of the State of Florida.

r. "RADON GAS: Radon is a naturally occurring radioactive gas that, when it has accumulated in a building in sufficient quantities, may present health risks to persons who are exposed to it over time. Levels of radon that exceed federal and state guidelines have been found in buildings in Florida. Additional information regarding radon and radon testing may be obtained from your county health department.

s. Lessee does not qualify for relocation benefits under the Uniform Relocation Assistance and Real Property Acquisition Policies Act of 1970, as amended (42 U.S.C. Section 4601 et seq.)

IN WITNESS WHEREOF, the parties hereto have caused these presents to be executed, the day and year first above written.

City of Fort Lauderdale, a municipal corporation of the  
State of Florida

STATE OF FLORIDA  
DEPARTMENT OF TRANSPORTATION

Lessee (Company Name, if applicable)

By: \_\_\_\_\_  
District Secretary

BY:

Dean J. Trantalis, Mayor

Gerry O'Reilly, P.E.  
Print Name

BY:

Greg Chavarria, PMP, CISSP

Attest: \_\_\_\_\_

Title: City Manager

Name/Title: Alia Chanel, Executive Secretary

Attest:

David Soloman, City Clerk

LEGAL REVIEW:

Approve as to Form:  
Alain E. Boileau, City Attorney

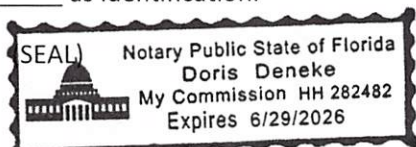
District Counsel

Lynn Solomon, Assistant City Attorney

Elizabeth Quintana, Senior Attorney

STATE OF FLORIDA  
COUNTY OF BROWARD

The foregoing instrument was acknowledged before me by means of ☒ physical presence or ☐ online notarization, this 8 day of March, 2023, by **DEAN J. TRANTALIS, Mayor of the City of Fort Lauderdale, a municipal corporation of Florida on behalf of the City of Fort Lauderdale**, who is personally known by me or who has produced \_\_\_\_\_ as identification.



Doris Deneke  
Notary Public

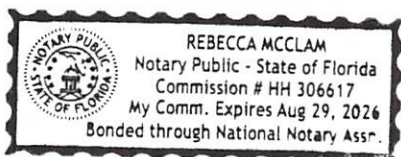
Printed or stamped name of Notary Public

My Commission Expires: 6/29/26

STATE OF FLORIDA  
COUNTY OF BROWARD

The foregoing instrument was acknowledged before me by means of ☒ physical presence or ☐ online notarization, this 27th day of February, 2023, by **GREG CHAVARRIA, City Manager of the City of Fort Lauderdale, a municipal corporation of Florida on behalf of the City of Fort Lauderdale**, who is personally known by me or who has produced \_\_\_\_\_ as identification.

(SEAL)





Rebecca McClam  
Notary Public

Printed or stamped name of Notary Public

My Commission Expires: 8/29/26







## ADDENDUM

This is an Addendum to that certain Lease Agreement between The City of Fort Lauderdale

and the State of Florida Department of Transportation dated the 12th day of April, 2022.  
In addition to the provisions contained in said Agreement, the following terms and conditions shall be deemed to be a part thereof pursuant to Paragraph 9 (b) of said Agreement:

1. Section 2 of this Agreement is hereby amended as follows: This Agreement is hereby renewed pursuant to Paragraph 2 of original Airspace Agreement dated April 12, 2002, for an additional twenty (20) year period beginning on April 12, 2022, and ending on April 11, 2042.
2. This Agreement is not renewable. At the end of the twenty (20) year period, Lessee may request to enter into a new lease with the Department. Said request shall be subject to approval.
3. Lessee at its expense, shall maintain at all times during the term of this Lease, self-insurance under a Risk Management Program in accordance with Florida Statutes, Section 768.28 protecting Department and Lessee against any and all claims for injury and damage to persons and property, and for the loss of life or property occurring in, on, or about the property arising out of the act, negligence, omission, nonfeasance, or malfeasance of Lessee, its employees, agents, contractors, customers, licensees, and invitees from this Lease and Water Taxi (or similar service provider). Subject to the conditions and limitations set forth in § 768.28, Florida Statutes (2020), Lessee shall indemnify, defend, and hold harmless the Department and all of its officers, agents, and employees from any claim, loss, damage, cost, charge or expense arising out of any act, error, omission, or negligent act by Lessee, its officers, agents or employees during the performance of the Agreement, except that Lessee, its agents or its employees will not be liable under this paragraph for any claim loss, damage cost, charge or expense arising out of any act, error, omission, or negligent act by the Department or any of its officers agents or employees during the performance of the Agreement.
4. In addition to the provisions contained in the original Airspace Agreement between the Department and Lessee dated April 12, 2002, the following terms and conditions shall be deemed to be part thereof:
  - Lessee shall inspect, maintain and repair leased property in accordance with other parking areas within the City's jurisdiction to meet all federal, state, county, and city codes, and will ensure an annual inspection is performed by an accredited inspector.
  - This lease is subject to all utilities remaining in place and in use or relocated at the expense of Lessee.
  - Lessee acknowledges that the leased property cannot be and is not being used for site plan approval in conjunction with any development order, permits, or any other governmental requirements.
  - Any changes in the use of or improvements/alterations made on or to the leased property shall require a permit issued from Department's Permits Office and/or a lease amendment, as applicable. Department will advise Lessee of the appropriate document upon request.
  - Lessee acknowledges that the leased property cannot be and is not being used to obtain any grant, award, donation, endowment, subsidy, or allotment for any reason, whether repayable or non-repayable.
  - Lessee agrees that this lease shall not be recorded in the public records without the express written consent of the Department.
  - Lessee agrees to provide Department with a copy of any local, state, or federal permit(s) obtained that include the leased property.
  - Nothing is permitted to be discharged into drains/inlets on or adjacent to the leased property, if applicable.
  - As to Section 4 paragraphs c & d there is no construction implied or permitted under this Agreement, therefore no Exhibit "B" is applicable or attached
  - As to Section 4 paragraph e, If and when possible, Lessor shall endeavor to provide Lessee with 30 days writtent notice of Lessor's intent to enter upon the leased property to conduct its activities as said forth in said agreement.
  - As to Section 4 paragraph k, Add: If spillage of petroleum products, hazardous or otherwise regulated material occurs within the leased property, Lessee shall be held responsisble for performance of and payment for any environmental assessment and remediation that may be necessary. Similarly, if any contamination either spreads to or is released onto adjoining property owned by the Lessor as a result of Lessee's use of the property under lease, Lessee shall be held similarly responsible.

City of Fort Lauderdale, a municipal corporation of the  
State of Florida

STATE OF FLORIDA  
DEPARTMENT OF TRANSPORTATION

Lessee (Company Name, if applicable)

By: \_\_\_\_\_  
District Secretary

BY:

Dean J. Trantalis, Mayor

Gerry O'Reilly, P.E.  
Print Name

BY:

Greg Chavarria, PMP, CISSP

Attest: \_\_\_\_\_

Title: City Manager

Name/Title: Alia Chanel, Executive Secretary

Attest:

David Soloman, City Clerk

LEGAL REVIEW:

Approve as to Form:  
Alain E. Boileau, City Attorney

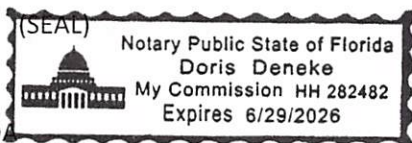
District Counsel

Lynn Solomon, Assistant City Attorney

Elizabeth Quintana, Senior Attorney

STATE OF FLORIDA  
COUNTY OF BROWARD

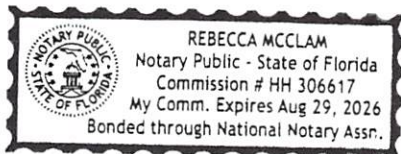
The foregoing instrument was acknowledged before me by means of ☒ physical presence or ☐ online notarization, this 13 day of March, 2023, by **DEAN J. TRANTALIS, Mayor of the City of Fort Lauderdale, a municipal corporation of Florida on behalf of the City of Fort Lauderdale**, who is personally known by me or who has produced \_\_\_\_\_ as identification.





Doris Deneke  
Notary Public  
Doris Deneke  
Printed or stamped name of Notary Public  
My Commission Expires: 6/29/26

STATE OF FLORIDA  
COUNTY OF BROWARD

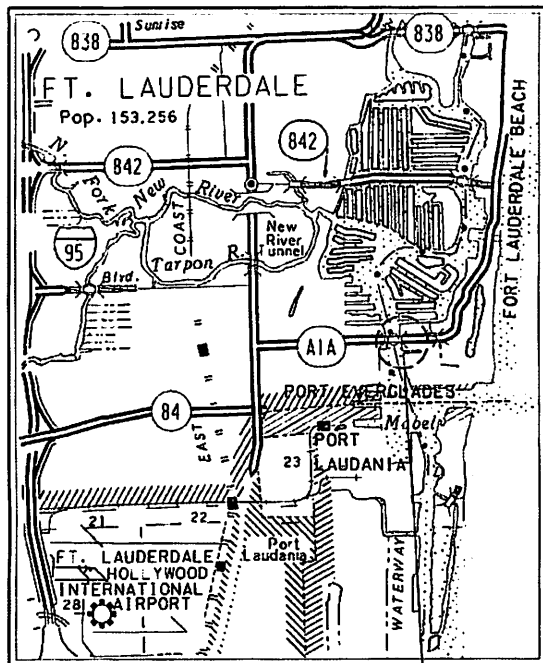
The foregoing instrument was acknowledged before me by means of ☒ physical presence or ☐ online notarization, this 27th day of February, 2023, by **GREG CHAVARRIA, City Manager of the City of Fort Lauderdale, a municipal corporation of Florida on behalf of the City of Fort Lauderdale**, who is personally known by me or who has produced \_\_\_\_\_ as identification.



Rebecca McClam  
Notary Public  
Rebecca McClam  
Printed or stamped name of Notary Public  
My Commission Expires: 8/29/26



RGE. 42 E



LOCATION MAP NTS

PARCEL LOCATION

DISTRICT 4 SURVEYING AND MAPPING  
3400 WEST COMMERCIAL BLVD.  
FT. LAUDERDALE, FL. 33309  
(954) 777 - 4560

Vault:\rwmapping\110739 srg-1-srpsrev.dgn

# EXHIBIT "A"

## GENERAL NOTES:

1. BEARINGS ARE BASED ON THE GRID BEARING OF S 02°00'28" E BETWEEN TRAVERSE STATIONS PEH-9 AND TRAVERSE STATION BROW, RELATIVE TO THE FLORIDA STATE PLANE COORDINATE SYSTEM TRANSVERSE MERCATOR, EAST ZONE. MONUMENTS WERE ESTABLISHED BY THE DEPARTMENT OF THE ARMY FOR THE PORT EVERGLADES HARBOR.
2. INFORMATION SHOWN HEREON IS BASED ON THE FDOT RIGHT OF WAY MAP SECTION NO. 86180-2522 FOR STATE ROAD A-1-A (17TH ST. CAUSEWAY).
3. THIS SKETCH EXISTS SOLELY FOR THE PURPOSE OF ILLUSTRATING THE LEGAL DESCRIPTION TO WHICH IT IS ATTACHED.
4. ALL DIMENSIONS ARE CALCULATED UNLESS OTHERWISE NOTED.

## LEGEND:

B	= BASELINE	PG.	= PAGE
C	= CENTERLINE	POB	= POINT OF BEGINNING
Δ	= DELTA	POC	= POINT OF COMMENCEMENT
EXIST.	= EXISTING	RGE.	= RANGE
GOV'T.	= GOVERNMENT	RT	= RIGHT
LT	= LEFT	R/W	= RIGHT OF WAY
NTS	= NOT TO SCALE	SEC.	= SECTION
O.R.B.	= OFFICIAL RECORDS BOOK	S.R.	= STATE ROAD
(P)	= PLAT	STA.	= STATION
P.B.	= PLAT BOOK	TWP.	= TOWNSHIP

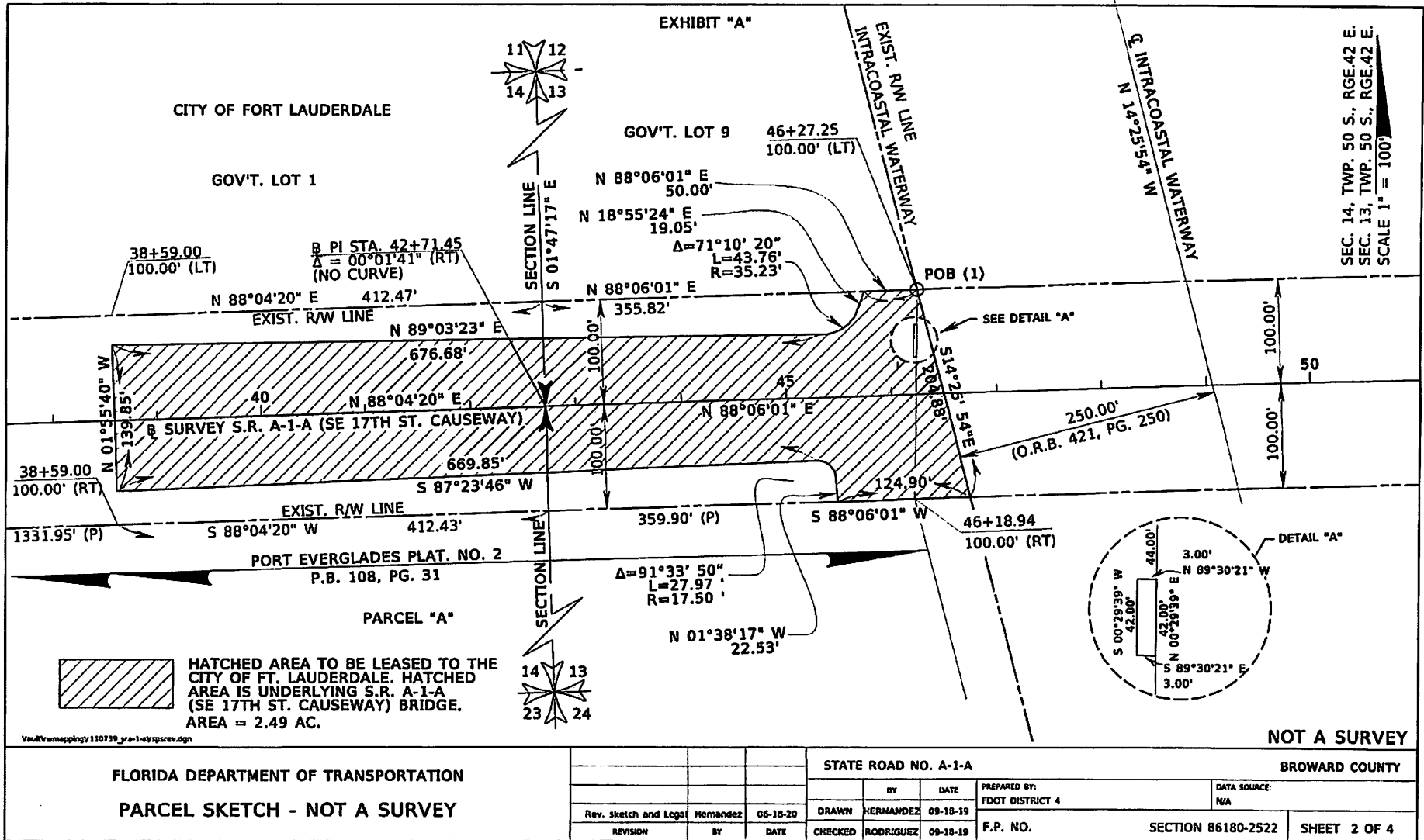
NOT A SURVEY

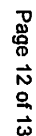
FLORIDA DEPARTMENT OF TRANSPORTATION  
PARCEL SKETCH - NOT A SURVEY

STATE ROAD NO. A-1-A

BROWARD COUNTY

Rev. sketch and Legal			BY	DATE	PREPARED BY:	DATA SOURCE:
Hernandez			Hernandez	09-18-19	FDOT DISTRICT 4	N/A
REVISION	BY	DATE	CHECKED	RODRIGUEZ	F.P. NO. N/A	SECTION 86180-2522
						SHEET 1 OF 4







# EXHIBIT "A"

## LEGAL DESCRIPTION

That portion of land underlying State Road A-1-A (SE 17th St. Causeway) 8ridge, In Sections 13 and 14, Township 50 South, Range 42 East, Broward County, Florida, lying west of and adjacent to the Existing Right of Way for the Intracoastal Waterway, being more particularly described as follows:

BEGIN (1) at the intersection of the Westerly Existing Right of Way Line for the Intracoastal Waterway with the Northerly Existing Right of Way line for SR A-1-A (SE 17th Street Causeway) according to the Florida Department of Transportation Right of Way map Section No. 86180-2522; Thence South 14°25' 54" East, along said Westerly Existing Right of Way line for the Intracoastal Waterway, a distance of 204.88 feet to a point on the Southerly Existing Right of Way line for SR A-1-A (SE 17th Street Causeway); Thence, South 88°06' 01" West along said Southerly Existing Right of Way line, a distance of 124.90 feet; Thence, North 01°38' 17" West, a distance of 22.53 feet to a point of curvature of a curve concave SW with a radius of 17.50 feet, through a delta angle of 91°33' 50", a distance of 27.97 feet; Thence, South 87°23' 46" West, a distance of 669.85 feet; Thence, North 01°55' 40" West, a distance of 139.85 feet; Thence North 89°03' 23" East, a distance of 676.68 feet to a point of curvature of a curve concave NW with a radius of 35.23 feet, through a delta angle of 71°10' 20", a distance of 43.76 feet; Thence North 18°55' 24" East, a distance of 19.05 feet to a point on the said Northerly Existing Right of Way line for SR A-1-A (SE 17th Street Causeway); Thence, North 88°06' 01" East, a distance of 50.00 feet continuing along said Northerly Existing Right of Way line to the POINT OF BEGINNING.

LESS

That portion of land underlying State Road A-1-A (SE 17th St. Causeway) 8ridge, In Section 13, Township 50 South, Range 42 East, Broward County, Florida; Lying West of and adjacent to the existing Right of Way for the Intracoastal Waterway being more particularly described as follows:

Commence at the Intersection of the Westerly existing Right of Way for the Intracoastal Waterway with the Northerly existing Right of Way line for S.R. A-1-A, (S.E. 17th St. Causeway) according to the Florida Department of Transportation Right of Way Map Section No. 86180-2522; thence South 00°29'39" West, 44.00 feet along the East face of an existing seawall to the POINT OF BEGINNING;

thence North 89°30'21 West, 3.00 feet; thence South 00°29'39" West, 42.00 feet along a line 3.00 feet West of and parallel with said existing seawall face; thence South 89°30'21 East, 3.00 feet to said existing seawall face; thence North 00°29'39" East, 42.00 feet to the POINT OF BEGINNING

Containing 126 square feet, more or less.

All containing 2.49 acres, more or less.

And

That portion of land underlying State Road A-1-A (SE 17th St. Causeway) 8ridge, In Section 13, Township 50 South, Range 42 East, Broward County, Florida, lying East of and adjacent to the Existing Right of Way for the Intracoastal Waterway, being more particularly described as follows:

BEGIN (2) at the intersection of the Easterly Existing Right of way Line for the Intracoastal Waterway with the Southerly Existing Right of way line for SR A-1-A (SE 17th Street Causeway) according to the Florida Department of Transportation Right of Way map for Section 86180-2522; Thence North 14°25'54" West, 208.92 feet along said Easterly Existing Right of Way line for the Intracoastal Waterway to a point on the Northerly Existing Right of Way line of said SR A-1-A (SE 17th St. Causeway); Thence North 88°13' 58 East, a distance of 244.93 feet along said Northerly Existing Right of way line; Thence South 34°21' 57" East, a distance of 43.42 feet departing said Northerly Existing Right of Way line; Thence North 87°22' 27" East, a distance of 340.37 feet; Thence South 01°53' 59" East, a distance of 138.37 feet; Thence South 89°19' 18" West, a distance of 380.56 feet; Thence South 00°51' 32" East, a distance of 39.45 feet to the said Southerly Existing Right of Way line; Thence South 88°13' 58" West along said Southerly Existing Right of Way line, a distance of 27.24 feet; Thence South 05°41' 01" East, a distance of 1.39 feet; Thence, South 88°06' 01" West, a distance of 154.73 feet to the POINT OF BEGINNING.

Containing 2.14 acres, more or less.

All containing 4.63 acres, more or less.

I hereby certify that the sketch and legal description was prepare under my direction and that said sketch and legal description is in compliance with the Standards of Practice as set forth by the Florida Board of Professional Surveyors & Mappers, in Chapter 5J-17.050-052 Florida Administrative Code pursuant to Section 472.027, Florida Statutes.

Jeffrey D. Smith Date:  
Florida Surveyor & Mapper No. 4805  
Florida Department of Transportation

This sketch and legal description or the copies thereof is not valid without the signature and original raised seal of Florida licensed Surveyor and Mapper.

Vol:\m\mapping\110739 sra-1-2\rev\please2rev.dgn

FLORIDA DEPARTMENT OF TRANSPORTATION

PARCEL SKETCH - NOT A SURVEY

STATE ROAD NO. A-1-A

BROWARD COUNTY

BY	DATE	PREPARED BY:	DATA SOURCE:
		FDOT DISTRICT 4	N/A
Rev. Legal	Hernandez	06-18-20	
REVISION	BY	DATE	
	CHECKED	RODRIGUEZ	09-17-19
	F.P. NO.	N/A	SECTION 86180-2522
			SHEET 4 OF 4





COMMISSION AGENDA ITEM  
DOCUMENT ROUTING FORM

3L

Today's Date: 2/22/2023

DOCUMENT TITLE: Revised Use and Occupancy Agreement between the Florida Department of Transportation and the City of Fort Lauderdale to Amending Resolution 22-88 to Replace 'Park-Like' with 'Open Public Space' in the SE 17th Street Causeway Bridge Use and Occupancy Agreement

COMM. MTG. DATE: 2/21/2022 CAM #: 23-0246 ITEM #: R-3 CAM attached: ☒ YES ☐ NO

Routing Origin: CAO Router Name/Ext: Sonia/ x-5598 Action Summary attached: ☒ YES ☐ NO

CIP FUNDED: ☐ YES ☒ NO

Capital Investment / Community Improvement Projects defined as having a life of at least 10 years and a cost of at least \$50,000 and shall mean improvements to real property (land, buildings, or fixtures) that add value and/or extend useful life, including major repairs such as roof replacement, etc. Term "Real Property" include: land, real estate, realty, or real.

1) Dept: CAO Router Name/Ext: Sonia/5598 # of originals routed: 3 Date to CAO: 2/22/23

2) City Attorney's Office: Documents to be signed/routed? ☒ YES ☐ NO # of originals attached: 3

Is attached Granicus document Final? ☒ YES ☐ NO Approved as to Form: ☐ YES ☐ NO

Date to CCO: \_\_\_\_\_  
Lynn Solomon  
Attorney's Name Initials

3) City Clerk's Office: # of originals: 3 Routed to: Donna V./Aimee L./CMO Date: 02/23/23

4) City Manager's Office: CMO LOG #: FEB 83 Document received from: CCO 02/23/23

Assigned to: GREG CHAVARRIA ☐ ANTHONY FAJARDO ☐ SUSAN GRANT ☐  
GREG CHAVARRIA as CRA Executive Director ☐

☐ APPROVED FOR GRE CHAVARRIA'S SIGNATURE ☐ N/A FOR GREG CHAVARRIA TO SIGN

PER ACM: A.FAJARDO (Initial/Date) PER ACM: S. GRANT (Initial/Date)

☐ PENDING APPROVAL (See comments below)

Comments/Questions: \_\_\_\_\_

Forward ☒ originals to ☐ Mayor ☒ CCO Date: 2/27/23

5) Mayor/CRA Chairman: Please sign as indicated. Forward \_\_\_\_\_ originals to CCO for attestation/City seal (as applicable) Date: \_\_\_\_\_

6) City Clerk: Forward \_\_\_\_\_ originals to CAO for FINAL APPROVAL Date: \_\_\_\_\_

7) CAO forwards \_\_\_\_\_ originals to CCO Date: \_\_\_\_\_

8) City Clerk: Scan original and forwards 3 originals to: Sonia Sierra / Ext 5598/ CAO