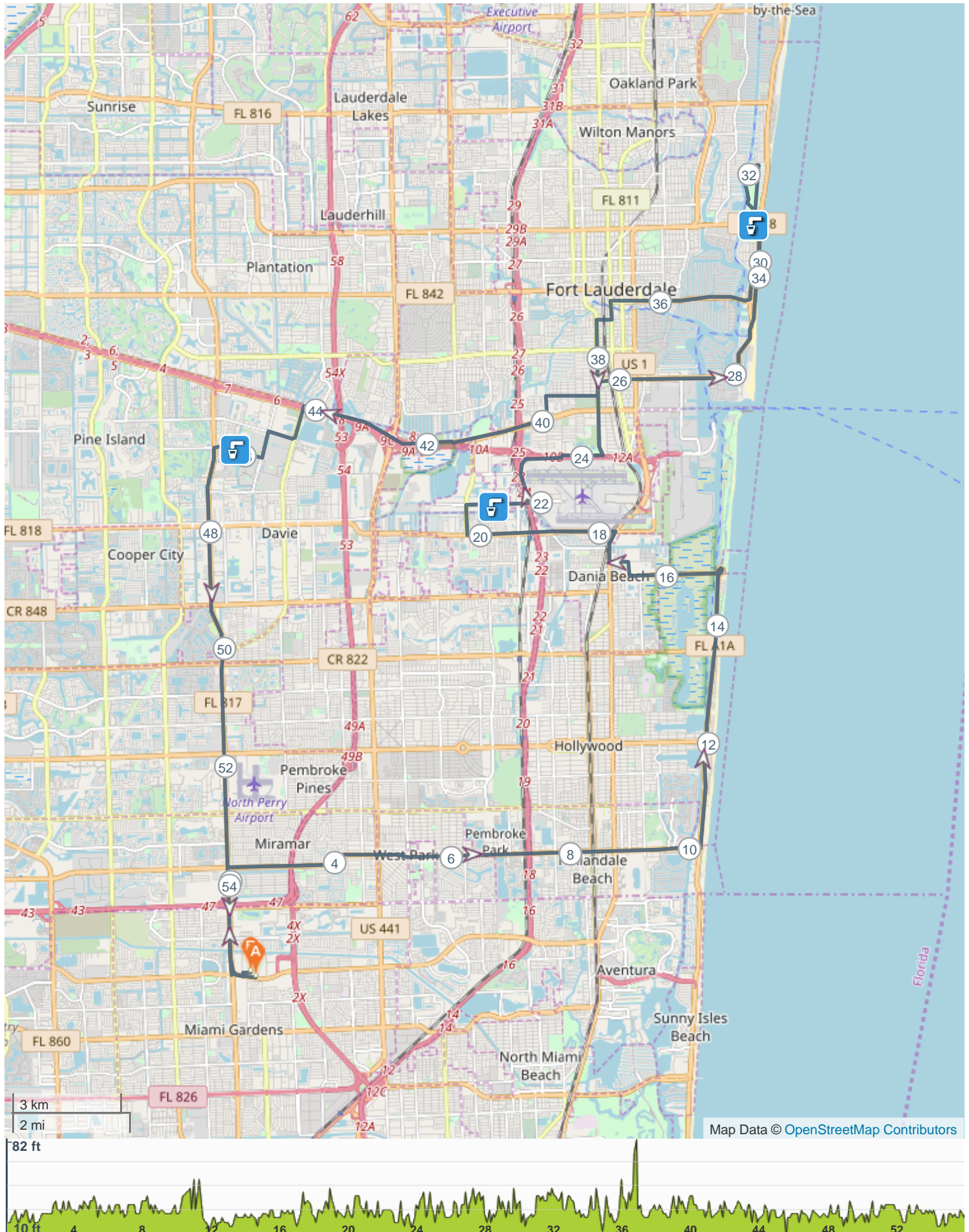





DCC XI 50 Mile TC 27th



ROUTE DIRECTIONS

No	Miles	Turn	Directions
1	0.097	←	Head out of Gate 5
2	0.228	→	Turn right onto NW 199th St
3	0.404	→	Turn right onto Northwest 27th Avenue, FL 817
4	2.202	→	Turn right onto Miramar Parkway, CR 858
5	10.213	←	Turn left onto South Ocean Drive, FL A1A
6	14.888		Keep right onto FL A1A
7	16.607	→	Turn right onto Fronton Boulevard
8	16.844	←	Turn left onto Northeast 2nd Street
9	17.167	→	Turn right onto Federal Highway, US 1
10	17.709	↙	Turn sharp left onto Griffin Road, FL 818
11	19.033		Continue straight and under I-95
12	20.205	→	Turn right onto Southwest 30th Avenue
13	20.707	→	Turn right onto Southwest 42nd Street
14	21.133	→	Turn right onto Southwest 26th Terrace
15	21.186	→	Turn right into Boater's Park Water Stop 
16	21.190	→	Turn right onto SW 42nd St
17	22.034	←	Turn left onto Southwest 16th Avenue/Perimeter Road
18	23.692	→	Turn right onto SW 33rd PL
19	24.383	←	Turn left onto Southwest 4th Avenue
20	25.666	→	Turn right onto Southwest 17th Street
21	27.943	↖	Turn slight left onto Seabreeze Blvd./SR A1A
22	30.612	↙	Turn sharp left onto East Sunrise Boulevard, FL 838
23	30.765	→	Turn right into Hugh Taylor Birch State Park 
24	30.949		Keep right
25	30.974	←	Turn left to loop around park
26	31.914		Pull into water stop, follow same one-way road to exit park
27	32.987	←	Turn left onto East Sunrise Boulevard, FL 838
28	33.109	↗	Keep right onto A1A
29	33.141	↗	Turn slight right onto North Fort Lauderdale Beach Boulevard, FL A1A
30	34.456	→	Turn right onto East Las Olas Boulevard, FL 842
31	36.807	←	Turn left onto South Andrews Avenue
32	37.132	→	Turn right onto Southwest 6th Street
33	37.379	←	Turn left onto Southwest 4th Avenue

No	Miles	Turn	Directions
34	38.646	➔	Turn right onto Southwest 20th Street
35	39.518	↶	Turn left onto Southwest 15th Avenue
36	39.897	➔	Turn right onto Marina Boulevard, FL 84
37	41.528	↗	Keep right onto New River Greenway
38	41.552	↶	Turn left onto New River Greenway
39	41.739	➔	Turn right onto Marina Mile Boulevard, FL 84; follow short time on New River Greenway
40	41.966		Keep left onto FL 84
41	42.836		Keep right onto FL 84
42	43.179		Keep right onto FL 84
43	44.183	↶	Turn left onto Davie Road
44	44.760	↘	Turn sharp right onto Nova Drive
45	45.212	↶	Turn left onto College Avenue
46	45.681	↘	Turn sharp right onto Southwest 30th Street
47	46.218	↶	Turn left into Training Facility Water Stop 
48	46.281	↶	Turn left onto Southwest 30th Street
49	46.607	↶	Turn left onto South University Drive, FL 817
50	55.531	↙	Turn sharp left onto Northwest 199th Street
51	55.737	↶	Turn left onto Northwest 26th Avenue
52	55.820	➔	Turn right into Gate 5
53	55.956		

This map illustrates a route from Fort Lauderdale to Kendall, Florida, passing through several major cities and highways. The route is highlighted with a blue line and includes the following locations and roads:

- Fort Lauderdale:** Starting point near the Fort Lauderdale-Hollywood International Airport (marked with an orange 'A').
- Plantation:** Passing through Plantation on SR 84.
- Davie:** Continuing through Davie on SR 84.
- Hollywood:** Passing through Hollywood on SR 84.
- Aventura:** Passing through Aventura on SR 84.
- North Miami:** Passing through North Miami on SR 84.
- Hialeah:** Passing through Hialeah on SR 84.
- Miami Springs:** Passing through Miami Springs on SR 84.
- Doral:** Passing through Doral on SR 84.
- Sweetwater:** Passing through Sweetwater on SR 84.
- Coral Gables:** Passing through Coral Gables on SR 84.
- Kendall:** Ending point near the Miami International Airport (marked with an orange 'A').

The map also shows the locations of the two airports, Fort Lauderdale-Hollywood International Airport and Miami International Airport, marked with orange 'A' icons. A scale bar in the bottom left indicates 5 km and 3 miles.