

## Legend

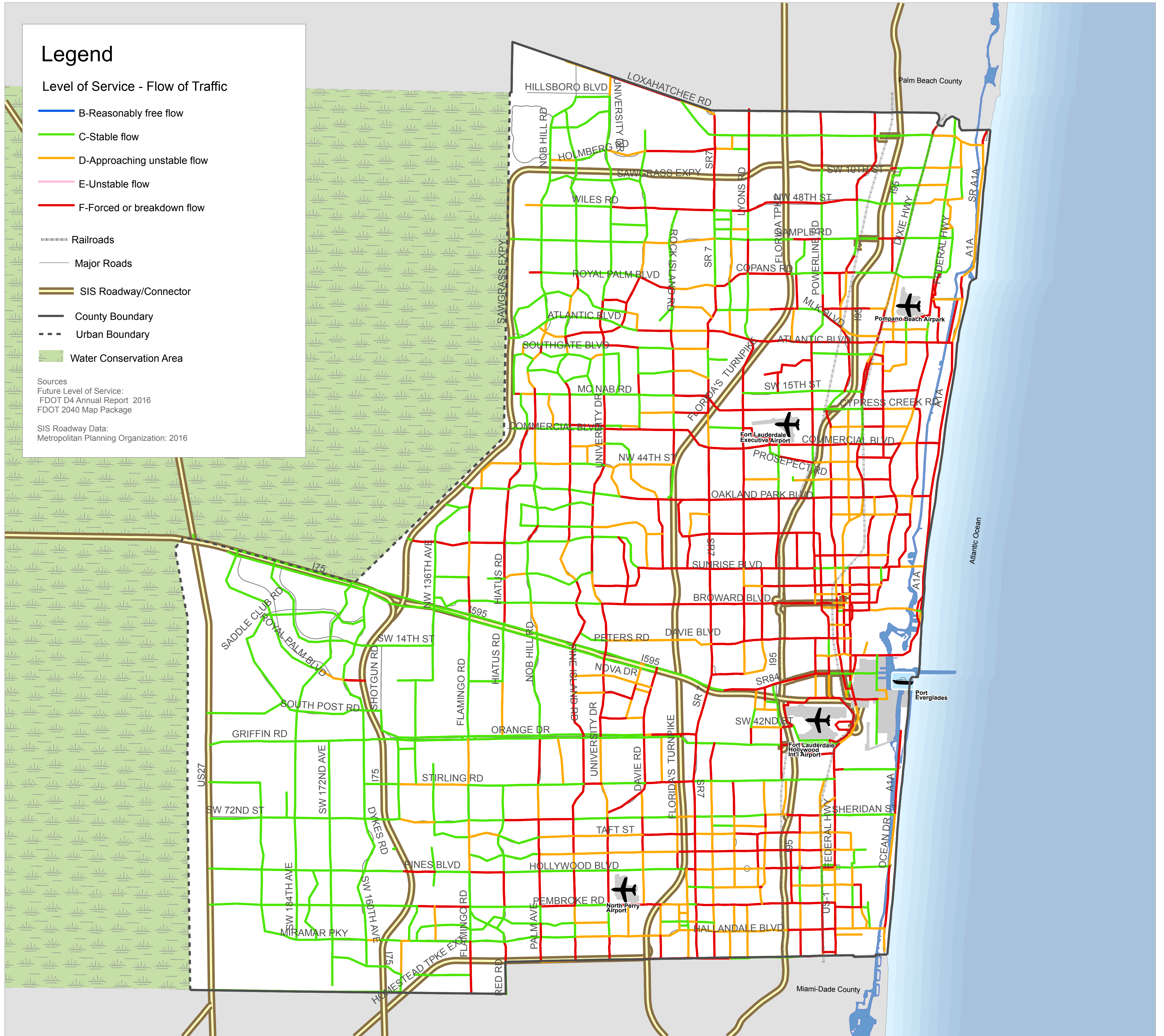
### Level of Service - Flow of Traffic

- B-Reasonably free flow
- C-Stable flow
- D-Approaching unstable flow
- E-Unstable flow
- F-Forced or breakdown flow


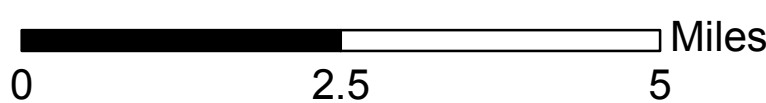
- Railroads
- Major Roads
- SIS Roadway/Connector
- County Boundary
- Urban Boundary
- Water Conservation Area

Sources  
 Future Level of Service:  
 FDOT D4 Annual Report 2016  
 FDOT 2040 Map Package

SIS Roadway Data:  
 Metropolitan Planning Organization: 2016



This map is for conceptual purposes only and is not intended for legal boundary determinations.



**MAP NO. T-9**