

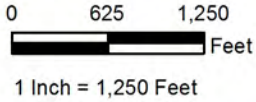


Sources: Esri, DeLorme, NAVTEQ, USGS, Intermap, iPC, NRCAN, Esri Japan, METI, Esri China (Hong Kong), Esri (Thailand), TomTom, 2013

LEGEND

-  CENTRAL CITY CRA
-  NE 5TH TER COMPLETE STREET PROJECT LOCATION



CITY OF FORT LAUDERDALE

**NE 5TH TER
COMPLETE STREETS
PROJECT LOCATION MAP**

Exhibit 2
CAM # 15-0518
Page 1 of 1



Fort Lauderdale
4/23/2015