

COUNTY: BROWARD  
SECTION: 86005000  
STATE ROAD: 838  
PERMIT: 2024-C-491-00002

**AMENDMENT NUMBER SEVEN (7) TO  
FLORIDA DEPARTMENT OF TRANSPORTATION DISTRICT FOUR (4)  
LANDSCAPE INCLUSIVE MAINTENANCE MEMORANDUM OF AGREEMENT  
FOR SUNRISE BOULEVARD (SR-838)**

**THIS AMENDMENT** Number Seven (7) to the Agreement dated December 12, 2007, was made and entered into this 3rd day of December 2024 by and between the **FLORIDA DEPARTMENT OF TRANSPORTATION**, a component agency of the State of Florida, hereinafter called the **DEPARTMENT**, and the **CITY OF FORT LAUDERDALE**, a municipal subdivision of the State of Florida, hereinafter called the **AGENCY**.

**W I T N E S S E T H**

**WHEREAS**, the parties entered into the Landscape Inclusive Maintenance Memorandum of Agreement dated December 12, 2007 (Original Agreement) for the purpose of the AGENCY maintaining landscape and hardscape improvements on **State Road 838 (Sunrise Boulevard)**; and,

**WHEREAS**, the DEPARTMENT and the AGENCY agree to amend the Original Agreement for the purpose of adding additional landscape improvements ("Additional Improvements") to be installed by permit on **State Road 838 (Sunrise Boulevard)** in accordance with the above referenced Original Agreement; and,

**WHEREAS**, the parties hereto mutually recognize the need for entering into an Amendment designating and setting forth the responsibilities of each party, and

**WHEREAS**, the AGENCY by Resolution No. 24-206 dated October 15, 2024, attached hereto as **Exhibit C** and by this reference made a part hereof, desires to enter into this Agreement and authorized its officers to do so.

**NOW THEREFORE**, for and in consideration of mutual benefits that flow each to the other, the parties covenant and agree as follows:

1. The parties herein agree to modify the Original Agreement accordingly:

A. The following sentence is added to the end of the first paragraph of Section 3:

The AGENCY shall be responsible for all maintenance and repairs to FDOT sidewalks directly attributable to tree roots or other AGENCY maintained improvements.

B. The following section is hereby added:

**DEPARTMENT ACCESS TO FACILITIES**

The DEPARTMENT will periodically need access to various features within the limits of this Agreement. Upon request of the DEPARTMENT, the AGENCY will have 14 calendar days to provide access to the items noted by the DEPARTMENT. This may require temporary or permanent removal of improvements such as hardscape, landscape or other items conflicting with the items to which the DEPARTMENT needs access.

Should the AGENCY fail to remove or relocate items as requested, the DEPARTMENT may:

- (a) Remove conflicting improvements or any portion thereof.
  - (b) Restore the area with any material meeting DEPARTMENT standards.
  - (c) Restore the improvements at the request and funding of the AGENCY.
2. Pursuant to page 7, section 12 of the Original Agreement, the AGENCY may construct additional landscape improvements on State Road 838 (Sunrise Boulevard), located as indicated in **Exhibit "A"**, in accordance with the plans attached as **Exhibit "B"**.
3. The AGENCY agrees to maintain the Additional Improvements at no cost to the DEPARTMENT. Maintenance by the AGENCY will include repair, restoration, and general maintenance in accordance with Part I of Exhibit "F" Maintenance Plan for Landscape Improvements, of the Original Agreement, and in compliance with the following provisions:

**II. Specific Project Site Maintenance Requirements and Recommendations:**

The ornamental aluminum fence will be installed within the roadway median along SR 838/E Sunrise Blvd, stretching from the intersection with SR 5/US-1/N Federal Hwy to the intersection with NE 20th Ave.

The fence will be 36 inches in height, with segments measuring 72 inches in length. Each segment is composed of two top and one bottom aluminum channels (1.5" x 1.5"), two end columns, and 1" x 1" vertical pickets spaced 3.875 inches on center. The foundation for the columns consists of 10-inch diameter by 24-inch-deep concrete footings. The installation also includes two single-opening aluminum gates with flat tops, designed in the Ascot style, featuring self-closing hinges and lockable gravity latches.

Maintenance of the fence and gates will include applying paint as needed when peeling occurs, replacing entire 72-inch segments if sections are partially damaged, and replacing gates, hinges, or lockable latches when necessary. Additionally, maintenance also includes replacement or welding of individual aluminum pickets or channels.

4. Nothing herein shall constitute a waiver of sovereign immunity by the AGENCY.



COUNTY: BROWARD  
SECTION: 86005000  
STATE ROAD: 838  
PERMIT: 2024-C-491-00002

## EXHIBIT A

### LANDSCAPE MAINTENANCE LIMITS

#### I. INCLUSIVE LANDSCAPE MAINTENANCE AGREEMENT LIMITS FOR SR 838, AS PREVIOUSLY AMENDED:

Section 86110000  
State Road 838 (Sunrise Boulevard)  
M.P. 5.789 (east of N.W. 24<sup>th</sup> Avenue) to M.P. 8.161 (State Road 5/US 1)  
Entire right of way

Section 86020000  
State Road 838 (Sunrise Boulevard) / State Road 5 (US 1/Federal Highway)  
M.P. 1.033 (State Road 838/Sunrise Boulevard) to M.P. 1.911 (N.E. 18<sup>th</sup> Avenue)  
Entire right of way

Section 86005000  
State Road 838 (Sunrise Boulevard)  
M.P. 0.000 (N.E. 18<sup>th</sup> Avenue) to M.P. 1.191 (State Road A1A)  
Entire right of way

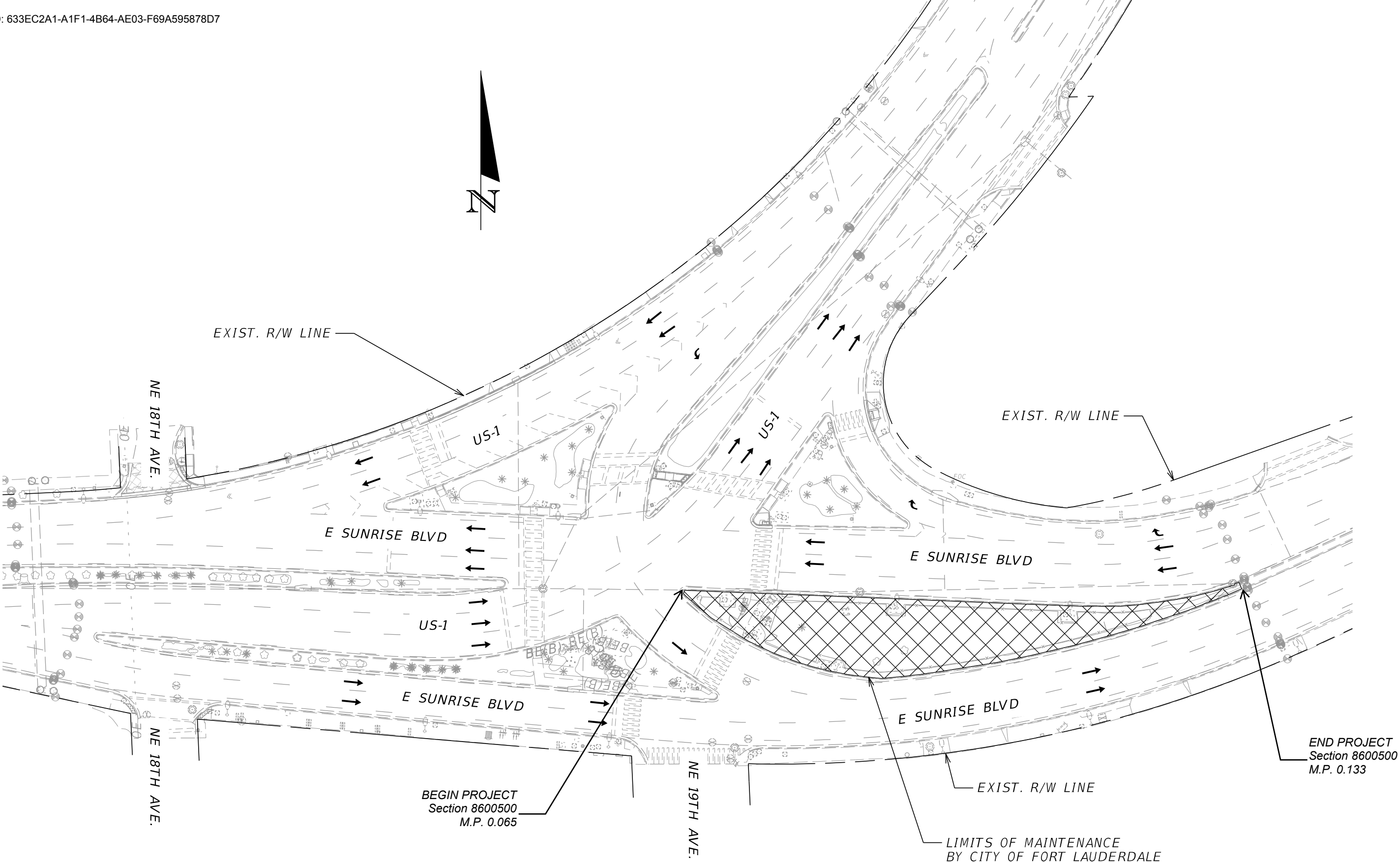
#### II. LANDSCAPE MAINTENANCE LIMITS FOR AMENDMENT #7\*:

Section 8600500  
State Road 838 (Sunrise Boulevard)  
Median east of SR 5 (N. Federal Hwy) from M.P. 0.065 to M.P. 0.133

#### III. LANDSCAPE IMPROVEMENTS MAINTENANCE BOUNDARY MAP\*:

Please See Attached

***\*All limits of the Original Agreement and Amendments shall apply***



LANDSCAPE IMPROVEMENTS  
(FENCE INSTALLATION)  
MAINTENANCE BOUNDARY MAP  
CITY OF FORT LAUDERDALE

LEGEND:



LIMIT OF MAINTENANCE BY  
CITY OF FORT LAUDERDALE

<b>COUNTY:</b>	<b>BROWARD</b>
<b>SECTION:</b>	<b>86005000</b>
<b>STATE ROAD:</b>	<b>838</b>
<b>PERMIT:</b>	<b>2024-C-491-00002</b>

## **EXHIBIT B**

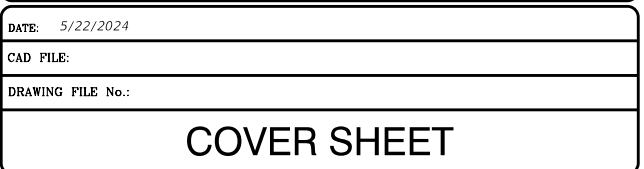
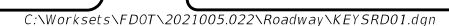
### **LANDSCAPE IMPROVEMENT PLANS**

The AGENCY agrees to install the landscape improvements in accordance with the plans and specifications attached hereto and incorporated herein.

Please see attached plans prepared by: Marlin Engineering

Armando J. Aguiar, PE

Date: May 22, 2024





## ENVIRONMENTAL NOTES

1. NO IMPACTS TO EXISTING HISTORICAL AND CULTURAL RESOURCES ARE EXPECTED AS A RESULT OF THIS PROJECT.
2. NO STAGING OR OTHER ACTIVITIES FOR THIS PROJECT SHOULD OCCUR WITHIN THE DRIPLINE OF EXISTING TREES.
3. PREVENT DAMAGE TO TREES, BUSHES AND OTHER LANDSCAPE WITHIN OR IMMEDIATELY ADJACENT TO THE PROJECT'S RIGHT-OF-WAY. THE CONTRACTOR SHALL NOT REMOVE, RELOCATE OR PRUNE ANY TREES WITHOUT PRIOR APPROVAL FROM THE CITY, AND ONLY AS SPECIFIED IN THESE PLANS.

RIGHT OF WAY NOTES:

1. ALL PROPOSED WORK AND IMPROVEMENTS SHALL BE PERFORMED FROM AND WITHIN THE LIMITS OF THE EXISTING CITY AND FDOT RIGHT-OF-WAY.
2. THE CONTRACTOR SHALL NOT ENCROACH INTO PRIVATE PROPERTY WITH PERSONNEL, MATERIAL OR EQUIPMENT.
3. STAGING AND MATERIAL STORAGE SHALL NOT BE CONDUCTED ON ABUTTING PRIVATE PROPERTY WITHOUT APPROVAL FROM THE OWNER. PRIOR TO BEGINNING WORK, A RIGHT-OF-ENTR AGREEMENT OF LEASE BETWEEN THE PROPERTY OWNER AND THE CONTRACTOR SHALL BE EXECUTED WITH COPIES PROVIDED TO THE CITY CONSTRUCTION MANAGER.

[illegible]

SUNRISE BLVD. AND US-1

## GENERAL NOTES

SHEET NO. <b>2</b>	OF
TOTAL:	
CAD FILE:	
DRAWING FILE NO.	

CITY OF FORT LAUDERDALE



290 NE 3RD AVE, FORT LAUDERDALE, FL 33301

ENGINEER OF RECORD

ARMANDO J. AGUIAR, P.E.  
P.E. LICENSE NUMBER 84075  
MARLIN ENGINEERING, INC.  
3363 WEST COMMERCIAL BLVD.,  
SUITE 115  
FORT LAUDERDALE, FL 33309



THE OFFICIAL RECORD OF THIS SHEET IS THE ELECTRONIC FILE DIGITALLY SIGNED AND SEALED UNDER RULE 61G15-23.004, F.A.C.

UTILITIES

1. THE LOCATION(S) OF THE UTILITIES SHOWN IN THE PLANS ARE BASED ON LIMITED INVESTIGATION TECHNIQUES AND SHOULD BE CONSIDERED APPROXIMATE ONLY.

2. CONTRACTOR SHALL:

A. COMPLY WITH FLORIDA STATUTE 553.851 FOR FUTURE PROTECTION OF UNDERGROUND GAS PIPELINES.

B. USE CAUTION WHEN WORKING IN OR AROUND AREAS OF OVERHEAD TRANSMISSION LINES OR UNDERGROUND UTILITIES.

C. COORDINATE WITH UTILITIES COMPANIES/OWNERS TO ARRANGE RELOCATION OR REMOVAL AND PROVIDE TEMPORARY SUPPORT OF UTILITIES FEATURES, ETC. AS NECESSARY TO COMPLETE THE WORK.

D. NOTIFY THE UTILITY COMPANIES 48 HOURS IN ADVANCE OF ANY EXCAVATION INVILVING THEIR UTILITIES SO THAT A COMPANY REPRESENTATIVE CAN BE PRESENT.


3. THE CONTRACTOR IS RESPONSIBLE FOR INSPECTING THE SITE PRIOR TO COMMENCING ANY WORK AND CONTACTING SUNSHINE ONE CALL AT 1-800-432-4770 AT LEAST 48 HOURS BEFORE ANY EXCAVATION OR TRENCHING TO VERIFY EXISTING UTILITIES. IT'S IMPORTANT TO NOTE THAT NOT ALL UTILITIES SUBSCRIBE TO SUNSHINE. THE CONTRACTOR IS LIABLE FOR DAMAGE TO ANY EXISTING UTILITIES IF THEY FAIL TO VERIFY THEIR HORIZONTAL AND VERTICAL LOCATIONS, REGARDLESS OF THEIR PROPER LOCATION. ADDITIONALLY, THE CONTRACTOR SHOULD PROVIDE THE CITY WITH A COPY OF THE SUNSHINE REPORT FOR CITY PROJECTS RECORDS.

4. THE CONTRACTOR IS ADVISED THAT PROPERTIES ADJACENT TO THE PROJECT MAY HAVE ELECTRIC, TELEPHONE, GAS, WATER, AND/OR SEWER LATERALS WHICH MAY NOT BE SHOWN ON THE PLANS. THE CONTRACTOR SHALL REQUEST THE LOCATION OF THESE SERVICES FROM THE UTILITY COMPANIES. THE ADDITIONAL COST OF EXCAVATING, INSTALLING, BACKFILL AND COMPACTING AROUND THESE SERVICES SHALL BE INCIDENTAL TO THE CONTRACT AT NO ADDITIONAL COST TO THE CITY.
- PRE-CONSTRUCTION RESPONSIBILITIES
1. PRIOR TO COMMENCEMENT OF THE CONSTRUCTION AND THE RECEIPT OF THE "NOTICE TO PROCEED: THE CONTRACTOR SHALL CONTACT THE CITY OF FORT LAUDERDALE MANAGER AND ARRANGE A PRE-CONSTRUCTION CONFERENCE TO INCLUDE THE ENGINEER OF RECORD. THE CONTRACTOR SHALL SUBMIT A CONSTRUCTION SCHEDULE AND BE PREPARED TO DISCUSS ANY CONCERNS OR COORDINATION EFFORTS AND REQUIREMENTS WITH THE PARTIES INVOLVED.

2. THE CONTRACTOR IS REQUIRED TO OBTAIN AND PAY FOR ALL APPLICABLE CONSTRUCTION PERMITS PRIOR TO START OF CONSTRUCTION.
- PROJECT RECORD DOCUMENTS
1. UPON COMPLETION OF CONSTRUCTION AND PRIOR TO FINAL PAYMENT, THE CONTRACTOR SHALL SUBMIT TO THE ENGINEER ONE COMPLETE SET OF ALL "AS-BUILT" CONSTRUCTION CHANGES AND DIMENSIONS, LOCATIONS AND ELEVATIONS OF ALL IMPROVEMENTS.
- APPLICABLE CODES
1. THE CONTRACTOR SHALL BE RESPONSIBLE FOR ENSURING THAT ALL CONSTRUCTION SHALL BE DONE IN A SAFE MANNER AND IN STRICT COMPLIANCE WITH ALL REQUIREMENTS OF FEDERAL OCCUPATIONAL SAFETY AND HEALTH ACT OF 1970, AND ALL STATE AND LOCAL SAFETY AND HEALTH REGULATIONS.
- | UTILITY AGENCY OWNERS: COMPANY       | CONTACT              | TELEPHONE NUMBERS |
|--------------------------------------|----------------------|-------------------|
| AT&T FLORIDA                         | OTIS KEEVE           | 954-309-0753      |
| ATLANTIC BROADBAND                   | JAVARES HALL         | 305-213-9908      |
| CENTURYLINK (FKA LEVEL 3)            | FRANCISCO AZURI      | 786-266-1713      |
| CITY OF FORT LAUDERDALE              | WAYNE DARBY          | 954-828-5618      |
| CITY OF OAKLAND PARK                 | BRYNT JOHNSON        | 954-630-4343      |
| COMCAST CABLE                        | ANTHONY SPRINGSTEEL  | 561-321-3425      |
| CROWNCastle                          | DANNY HASKET         | 786-610-7073      |
| FLORIDA POWER AND LIGHT DISTRIBUTION | BYRON SAMPLE         | 954-321-2056      |
| HOTWIRE COMMUNICATIONS               | WALTER SANCHO-DAVILA | 954-248-7396      |
| TECO PEOPLES GAS                     | DAVID RIVERA         | 954-453-0794      |
| VERIZON BUSINESS                     | JASON MATTHEWS       | 954-298-5606      |
- |                  |    |
|------------------|----|
| SHEET NO.        | OF |
| 3                |    |
| TOTAL:           |    |
| CAD FILE:        |    |
| DRAWING FILE NO. |    |
- SUNRISE BLVD. AND US-1

GENERAL NOTES
- | REVISIONS |      | DESCRIPTION |       |
|-----------|------|-------------|-------|
| NO.       | DATE | BY          | CHK'D |
|           |      |             |       |
|           |      |             |       |
|           |      |             |       |
|           |      |             |       |
- CITY OF FORT LAUDERDALE

TRANSPORTATION & MOBILITY



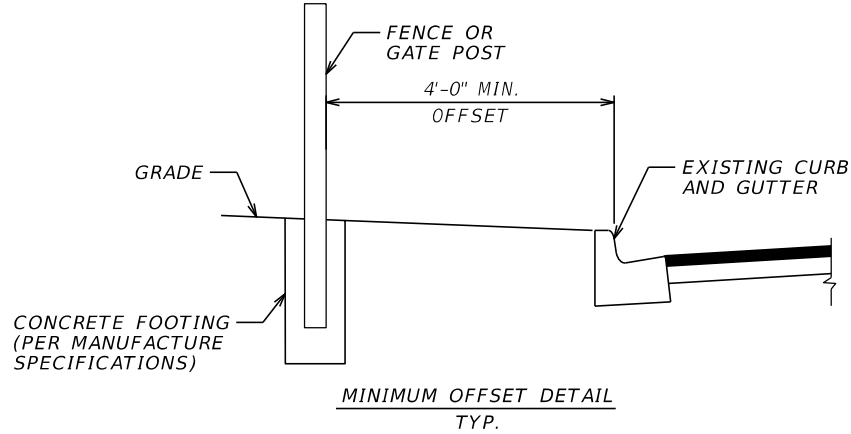
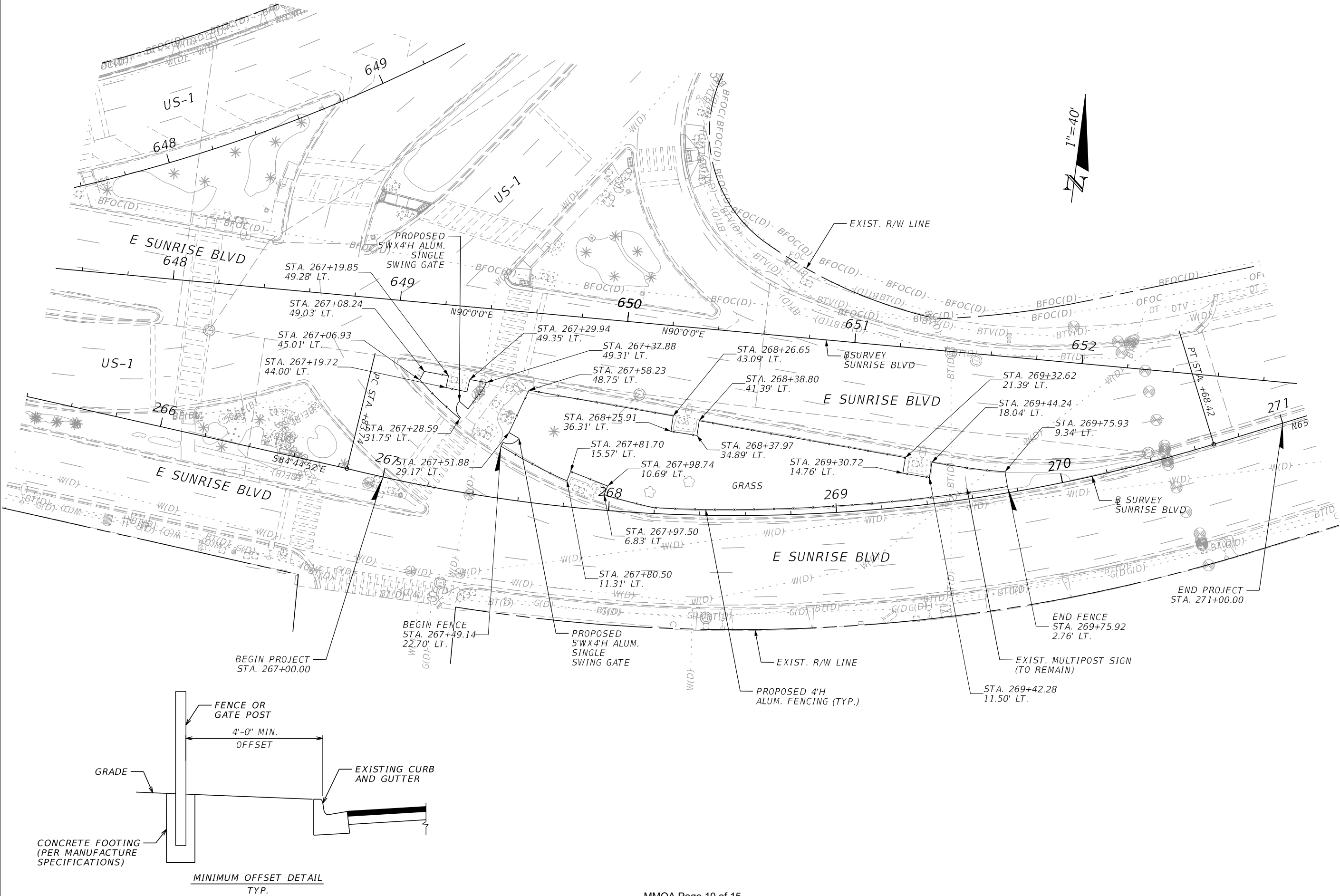
290 NE 3RD AVE, FORT LAUDERDALE, FL 33301
- ENGINEER OF RECORD

ARMANDO J. AGUIAR, P.E.  
P.E. LICENSE NUMBER 84075  
MARLIN ENGINEERING, INC.  
3363 WEST COMMERCIAL BLVD.,  
SUITE 115  
FORT LAUDERDALE, FL 33309
- 4/1/202411:03:02 AM megonzalez

MMOA Page 9 of 15

C:\Worksets\FDOT\2021005.022\Roadway\GNNTRD01.dgn

THE OFFICIAL RECORD OF THIS SHEET IS THE ELECTRONIC FILE DIGITALLY SIGNED AND SEALED UNDER RULE 61G15-23.004, F.A.C.



ENGINEER OF RECORD  
ARMANDO J. AGUIAR, P.E.  
P.E. LICENSE NUMBER 84075  
MARLIN ENGINEERING, INC.  
3363 WEST COMMERCIAL BLVD.,  
SUITE 115  
FORT LAUDERDALE, FL 33309

CITY OF FORT LAUDERDALE  
TRANSPORTATION  
&  
MOBILITY

290 NE 3RD AVE, FORT LAUDERDALE, FL 33301

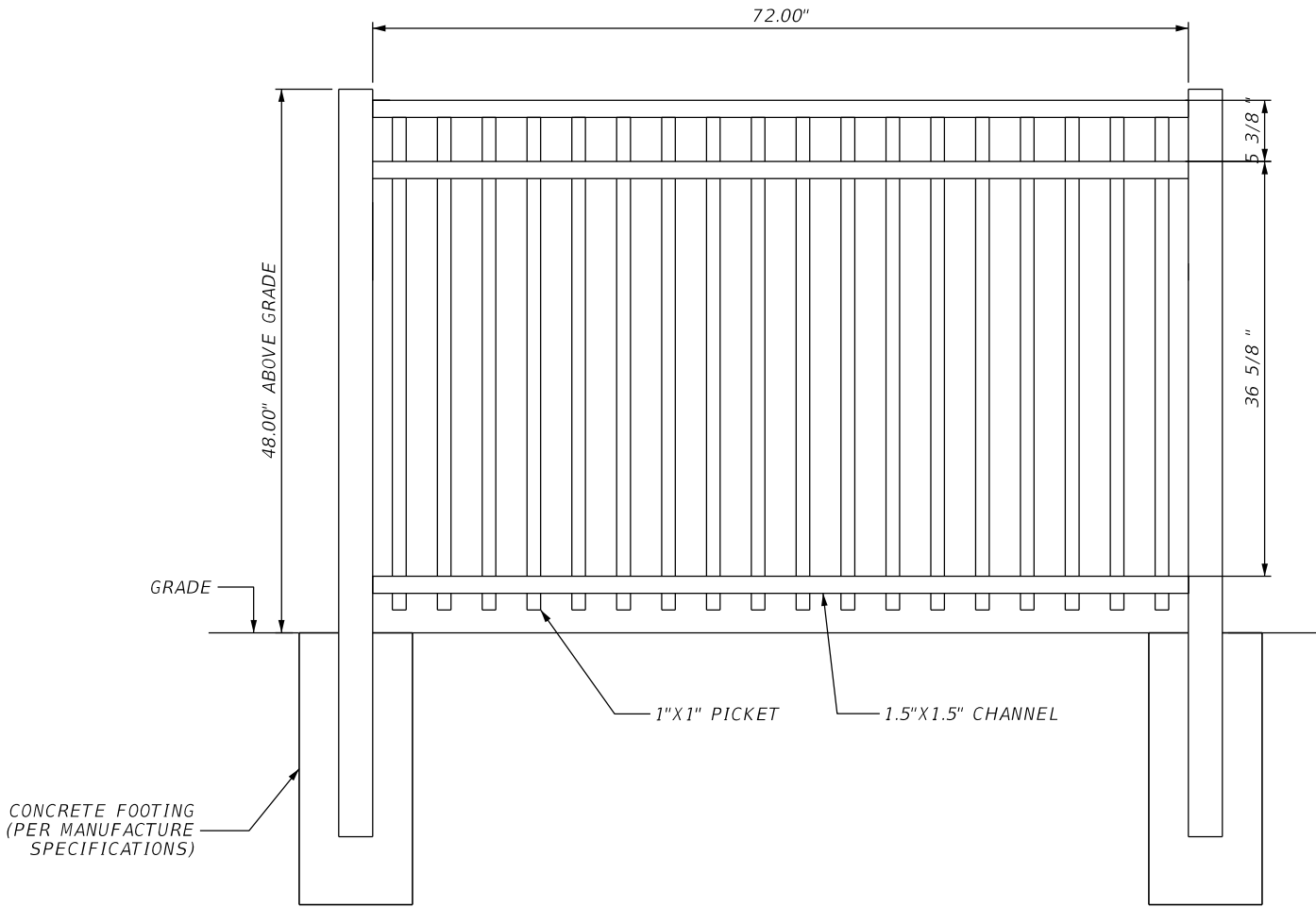
REVISIONS		DESCRIPTION
NO.	DATE	BY

SUNRISE BLVD. AND US-1  
FENCING AND  
SWING GATE PLAN

SHEET NO. 4 OF

TOTAL:  
CAD FILE:  
DRAWING FILE NO.

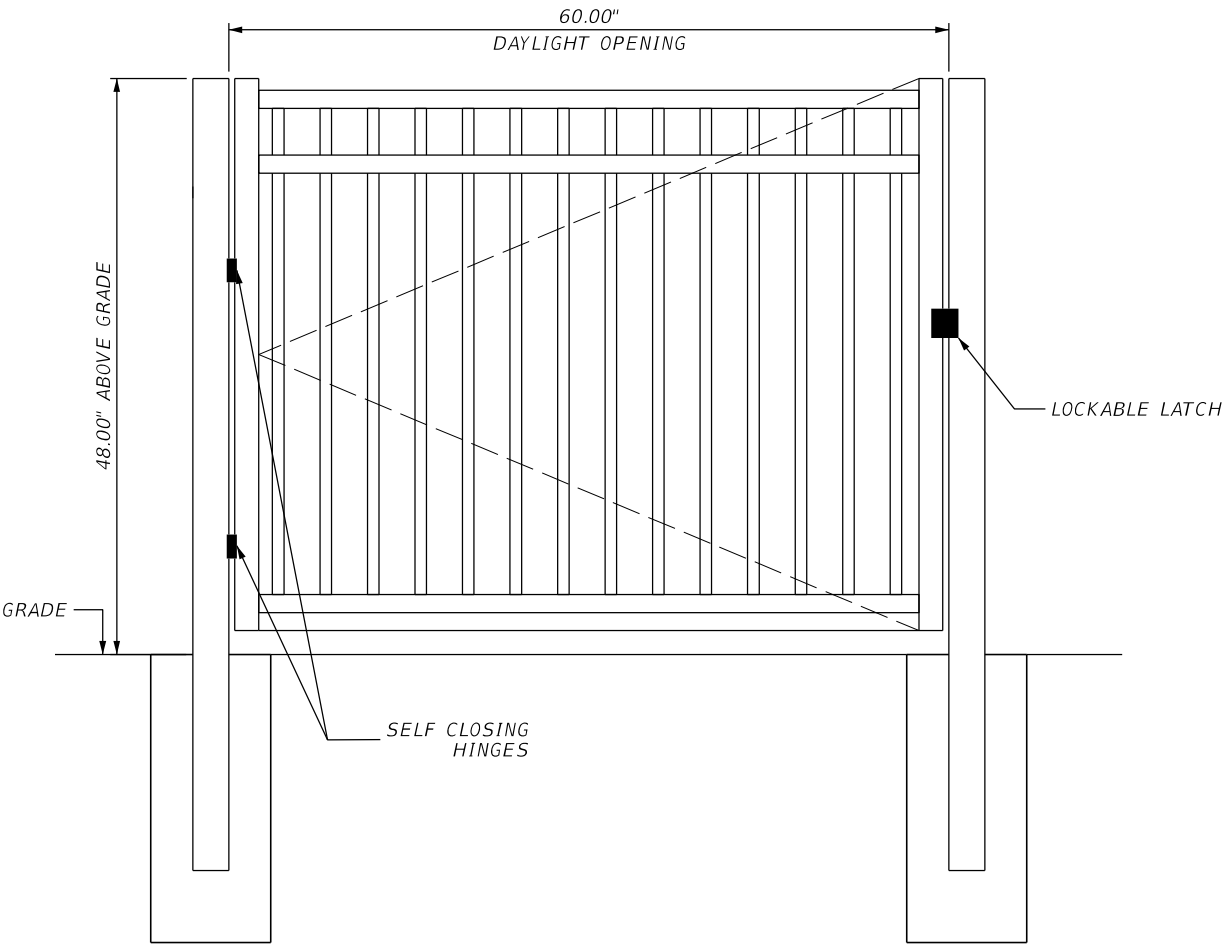
THE OFFICIAL RECORD OF THIS SHEET IS THE ELECTRONIC FILE DIGITALLY SIGNED AND SEALED UNDER RULE 61G15-23.004, F.A.C.



ALUMINUM FENCING DETAIL  
NTS


NOTES:

1. BEFORE PROCURING, THE CONTRACTOR MUST DISCUSS AND CONFIRM THE CHOICE OF FENCE AND GATE MODEL/PRODUCT WITH THE CITY'S DIRECTOR OF TRANSPORTATION AND MOBILITY.
2. TO PREVENT DAMAGE TO UNDERGROUND UTILITIES, THE CONTRACTOR MUST CONFIRM THEIR PRESENCE BEFORE STARTING ANY DIGGING ACTIVITIES. MUST ADJUST THE POSITIONS OF FENCE POSTS AND FOOTINGS TO AVOID THESE UTILITIES. IF NEEDED, CHANGE THE FENCE SPAN OR FOOTING DESIGN TO A SPREAD FOOTER (SHALLOW FOUNDATION) TO MITIGATE THIS RISK.



ALUMINUM SINGLE SWING GATE DETAIL  
NTS

CITY OF FORT LAUDERDALE  
TRANSPORTATION  
&  
MOBILITY



290 NE 3RD AVE, FORT LAUDERDALE, FL 33301

ENGINEER OF RECORD

ARMANDO J. AGUIAR, P.E.  
P.E. LICENSE NUMBER 84075  
MARLIN ENGINEERING, INC.  
3363 WEST COMMERCIAL BLVD.,  
SUITE 115  
FORT LAUDERDALE, FL 33309

REVISIONS		DESCRIPTION	
NO.	DATE	BY	CHK'D

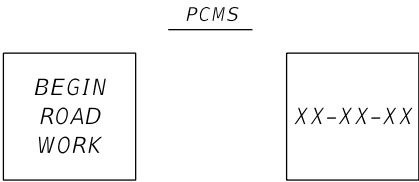
SUNRISE BLVD. AND US-1  
FENCING AND  
SWING GATE DETAIL

SHEET NO.	OF
5	
TOTAL:	
CAD FILE:	
DRAWING FILE NO.	

THE OFFICIAL RECORD OF THIS SHEET IS THE ELECTRONIC FILE DIGITALLY SIGNED AND SEALED UNDER RULE 61G15-23.004, F.A.C.

TRAFFIC CONTROL PLAN NOTES:

1. LANE CLOSURES SHALL OCCUR ONLY DURING THE HOURS OF 10:00 A.M. TO 3:00 PM, AND 9:00 PM TO 7:00 AM, MONDAY TO FRIDAY.
2. REGULATORY SPEED ESTABLISHED WITHIN WORK ZONE TRAVEL WAYS SHALL BE 35 M.P.H. AND REGULATORY SPEED SIGNS SHALL BE INSTALLED ON SEPARATE POSTS IN ACCORDANCE WITH THE STANDARD INDEXES.



MESSAGE TO BE PLACED 14 DAYS PRIOR TO CONSTRUCTION



MESSAGE TO BE PLACED DURING CONSTRUCTION

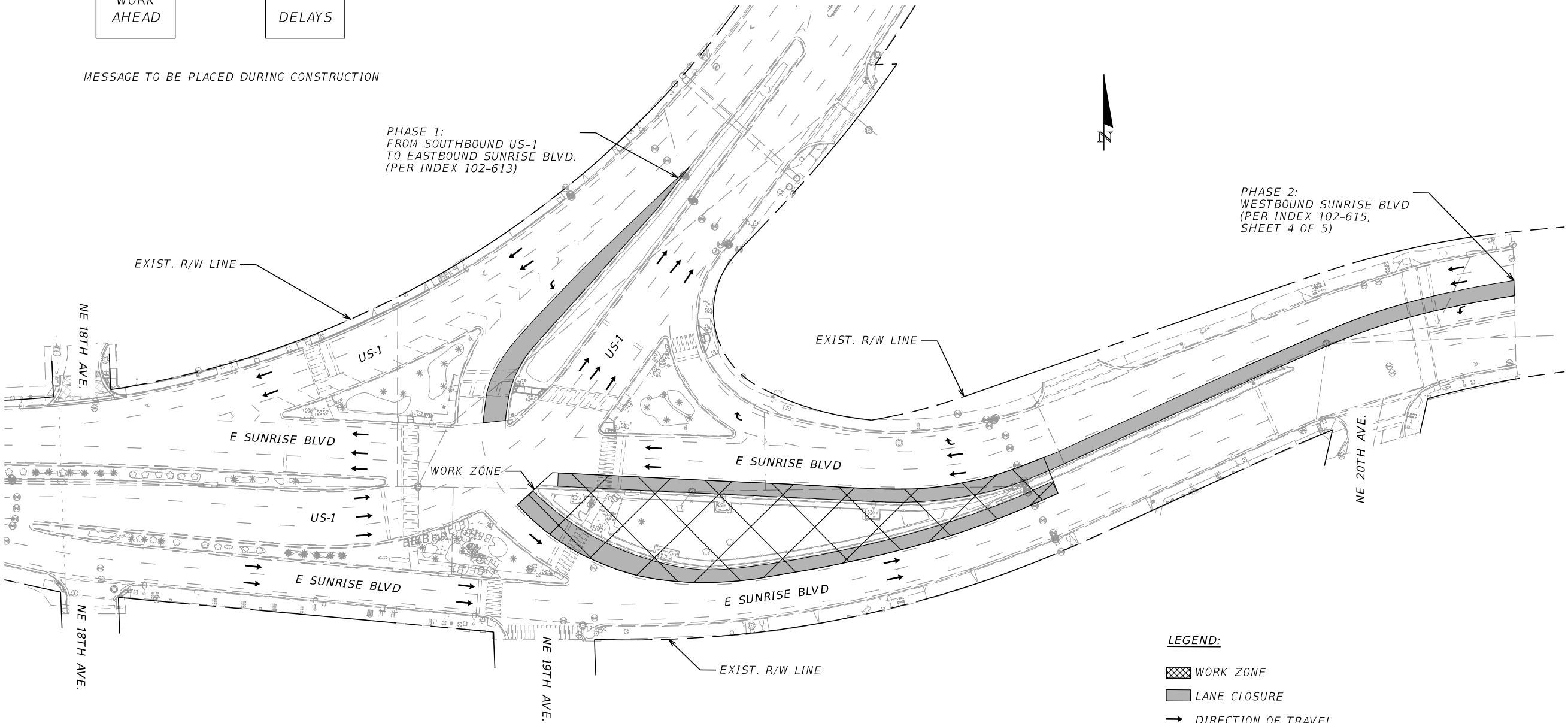
CONSTRUCTION SEQUENCE:

PHASE 1 - FROM SOUTHBOUND US-1 TO EASTBOUND SUNRISE BLVD. FENCING AND SWING GATE INSTALLATION

1. PLACE ALL TRAFFIC CONTROL DEVICES, TEMPORARY SIGNING AND PCMS NECESSARY TO WORK ALONG INSIDE EASTBOUND LANE AND MEDIAN AS SHOWN ON THE SCHEME-I PROVIDED, IN ACCORDANCE TO FDOT STANDARD PLANS INDICES NO'S. 102-600 AND 102-613.
2. PERFORM ALL WORK ON THE SOUTH PERIMETER OF THE TRAFFIC MEDIAN.
3. MAINTAIN ACCESS TO PEDESTRIANS AT ALL TIMES, INCLUDING BUT NOT LIMITED TO ADA CURB RAMPS, CROSSWALK AND SIDEWALKS.

PHASE 2 - WESTBOUND SUNRISE BLVD. FENCING INSTALLATION

1. PLACE ALL TRAFFIC CONTROL DEVICES, TEMPORARY SIGNING AND PCMS NECESSARY TO WORK ALONG INSIDE WESTBOUND LANE AND MEDIAN AS SHOWN ON THE SCHEME-I PROVIDED IN ACCORDANCE TO FDOT STANDARD PLANS INDICES NO'S. 102-600, 102-613 AND 102-615.
2. PERFORM ALL WORK ON THE NORTH PERIMETER OF THE TRAFFIC MEDIAN.
3. MAINTAIN ACCESS TO PEDESTRIANS AT ALL TIMES, INCLUDING BUT NOT LIMITED TO ADA CURB RAMPS, CROSSWALK AND SIDEWALKS.




SCHEME - I

ENGINEER OF RECORD

ARMANDO J. AGUIAR, P.E.  
P.E. LICENSE NUMBER 84075  
MARLIN ENGINEERING, INC.  
3363 WEST COMMERCIAL BLVD.,  
SUITE 115  
FORT LAUDERDALE, FL 33309

CITY OF FORT LAUDERDALE  
TRANSPORTATION  
&  
MOBILITY

  
290 NE 3RD AVE, FORT LAUDERDALE, FL 33301

REVISIONS		DESCRIPTION	
NO.	DATE	BY	CHK'D

SUNRISE BLVD. AND US-1  
TEMPORARY TRAFFIC  
CONTROL PLAN

SHEET NO.	OF
6	
TOTAL:	
CAD FILE:	
DRAWING FILE NO.	



<b>COUNTY:</b>	<b>BROWARD</b>
<b>SECTION:</b>	<b>86005000</b>
<b>STATE ROAD:</b>	<b>838</b>
<b>PERMIT:</b>	<b>2024-C-491-00002</b>

## **EXHIBIT C**

### **RESOLUTION**

This Exhibit forms an integral part of the LANDSCAPE MAINTENANCE MEMORANDUM OF AGREEMENT between the FLORIDA DEPARTMENT OF TRANSPORTATION and the AGENCY.

*Please see attached*

RESOLUTION NO. 24-206

A RESOLUTION OF THE CITY COMMISSION OF THE CITY OF FORT LAUDERDALE, FLORIDA, APPROVING AND AUTHORIZING EXECUTION OF AMENDMENT NUMBER SEVEN (7) TO THE STATE OF FLORIDA DEPARTMENT OF TRANSPORTATION DISTRICT FOUR (4) LANDSCAPE MAINTENANCE MEMORANDUM OF AGREEMENT WITH THE FLORIDA DEPARTMENT OF TRANSPORTATION, FOR INSTALLATION AND MAINTENANCE OF LANDSCAPE IMPROVEMENTS WITHIN THE RIGHT-OF-WAY OF STATE ROAD 838 (SUNRISE BOULEVARD); PROVIDING FOR CONFLICTS, PROVIDING FOR SEVERABILITY; AND PROVIDING FOR AN EFFECTIVE DATE.

WHEREAS, on December 12, 2007, the City of Fort Lauderdale, Florida ("City") entered into a District Four Landscape Maintenance Memorandum of Agreement ("MMOA") with the Florida Department of Transportation ("FDOT") for the installation and maintenance of landscape improvements within the right-of-way on State Road 838 (Sunrise Boulevard); and

WHEREAS, the City and FDOT agree to enter into a Seventh Amendment to the MMOA for the purpose of adding additional landscape improvements, including median fencing and a swing gate, to be installed in accordance with the plans and specifications of the MMOA; and

WHEREAS, because State Road 838 is an FDOT right-of-way, authorization for this work must be permitted by FDOT; and

WHEREAS, FDOT requires the City to enter into Amendment Number Seven (7) to the MMOA, to increase the City's maintenance responsibilities within the project limits along State Road 838;

NOW, THEREFORE, BE IT RESOLVED BY THE CITY COMMISSION OF THE CITY OF FORT LAUDERDALE, FLORIDA:

SECTION 1. That the City Commission of the City of Fort Lauderdale, Florida, hereby approves and authorizes the execution of Amendment Number Seven (7) to the State of Florida Department of Transportation District Four (4) Landscape Maintenance Memorandum of Agreement for the installation and maintenance of landscape improvements within the right-of-way on State Road 838 (Sunrise Boulevard).



RESOLUTION NO. 24-206

PAGE 2


SECTION 2. That the Office of the City Attorney shall review and approve as to form all documents prior to their execution by the City Manager or their designee.

SECTION 3. That all resolutions or parts of resolutions in conflict herewith are hereby repealed to the extent of such conflict.


SECTION 4. That if any clause, section, or other part of this Resolution shall be held by any court of competent jurisdiction to be unconstitutional or invalid, such unconstitutional or invalid part shall be considered as eliminated and in no way affecting the validity of the other provisions of this Resolution.

SECTION 5. That this Resolution shall be in full force and effect upon its adoption.


ADOPTED this 15<sup>th</sup> day of October, 2024.

  
\_\_\_\_\_  
Mayor  
DEAN J. TRANTALIS

ATTEST:

  
\_\_\_\_\_  
City Clerk  
DAVID R. SOLOMAN

APPROVED AS TO FORM:  
AND CORRECTNESS:

  
\_\_\_\_\_  
City Attorney  
For THOMAS J. ANSBRO

Dean J. Trantalis	<u>Yea</u>
John C. Herbst	<u>Yea</u>
Steven Glassman	<u>Yea</u>
Pamela Beasley-Pittman	<u>Yea</u>
Warren Sturman	<u>Yea</u>