

Connecting the Blocks Program 2015-2035

Connecting the Blocks Program 2015-2035												
PROJ. ID #	PROJECT LIMITS			NEEDS				COST		FUNDING SOURCE	SCHEDULE	ROADWAY JURISDICTION
	ROADWAY NAME	FROM	TO	NEEDED PEDESTRIAN IMPROVEMENTS	NEEDED BICYCLE IMPROVEMENTS	NEEDED ROADWAY IMPROVEMENTS	NEEDED TRANSIT IMPROVEMENTS	UNFUNDED PLANNING-LEVEL COST ESTIMATE	FUNDED PROJECT COST			
87a	A1A	OAKLAND PARK BLVD	FLAMINGO AVE	ADD GREENWAY IN CORRIDOR. WIDEN SIDEWALK.	ENHANCE BICYCLE CONNECTIONS	NONE	NONE	\$ -	\$ 20,805,474	MPO	2015-2019	State
2a	ANDREWS AVE	SE/SW 5TH ST	DAVIE BLVD	ENHANCE PEDESTRIAN CROSSINGS	BIKE ACCOMMODATIONS AS APPROPRIATE	NONE	NONE	\$ -	\$ 221,281	MPO	2015-2019	County
8a	BROWARD BLVD	NW 7TH AVE	I-95	ADD LIGHTING TO MEET VEHICLE STANDARDS. REMOVE PAVERS RECONSTRUCT SIDEWALKS.	CONVERT SHOULDERS TO BIKE LANES.	REDUCE LANE WIDTHS TO ACCOMMODATE BIKE LANES	NONE	\$ -	\$ 2,581,825	FDOT	2015-2019	State
9a	BROWARD BLVD	US-1/SR 5	NW 7TH AVE	ADD LIGHTING TO MEET VEHICLE STANDARDS. REMOVE PAVERS RECONSTRUCT SIDEWALKS.	ADD BIKE LANES. REMOVE PAVERS AT INTERSECTIONS	REDUCE LANE WIDTHS TO ACCOMMODATE BIKE LANES	NONE	\$ -	\$ 2,581,824	FDOT	2015-2019	State
10002	BROWARD BLVD	NW/SW 1ST AVE	NW/SW 1ST AVE	GATEWAY HUB - ADD WIDE SIDEWALKS, SHADE, PEDESTRIAN CROSSINGS, PEDESTRIAN LIGHTING, LANDSCAPING, PEDESTRIAN PLAZA AND PUBLIC ART	ADD CONNECTING BICYCLE LANES TO SURROUNDING ROADWAY NETWORK, BICYCLE RACKS AND STORAGE	NONE	ENCLOSED TRANSIT STATION, REAL-TIME PASSENGER INFORMATION, PREBOARD TICKETING, FREQUENT TRANSIT SERVICE, PARK-N-RIDE, CARPOOL PARKING, TAXI BAYS, RESTROOMS AND PARKING	\$ -	\$ 3,500,000	MPO	2015-2019	Multiple
140	CORDOVA RD	SE 17TH ST	SE 15TH ST	RECONSTRUCT SIDEWALKS WITH SIDEWALK BUFFERS. ADD PEDESTRIAN-ORIENTED LIGHTING. ADD SHADE. ENHANCE PEDESTRIAN CROSSINGS.	ADD BIKE ACCOMMODATIONS	NONE	NONE	\$ 180,360	\$ -		2015-2019	City
134	FAT VILLAGE CORRIDOR IMPROVEMENTS	NW 5TH ST	NW 6TH ST	STREET ENHANCEMENTS TO NW 1ST AVE AND NW 5TH ST BETWEEN ANDREWS AVE AND N FLAGLER DR.	NONE	NONE	NONE	\$ -	\$ 305,000	CITY NWPFH CRA	2015-2019	City
218	N BIRCH RD	RIOMAR ST	CORTEZ ST	NONE	SECONDARY BIKE ACCOMMODATIONS	NONE	NONE	\$ 158,400	\$ -		2015-2019	City
220	N BIRCH RD	VISTAMAR ST	A1A	NONE	SECONDARY BIKE ACCOMMODATIONS	NONE	NONE	\$ 95,040	\$ -		2015-2019	City
217	N BIRCH RD	E SUNRISE BLVD	VISTAMAR ST	NONE	SECONDARY BIKE ACCOMMODATIONS	NONE	NONE	\$ 95,040	\$ -		2015-2019	City
50a	NE/NW 13TH ST	NE 4TH AVE	NE 9TH AVE	ENHANCED CROSSWALKS, STREET LIGHTS, IN-GROUND LED LIGHTED CROSSWALK, TREE CANOPY, ADA IMPROVEMENTS	BIKE LANES	ON-STREET PARKING	NONE	\$ -	\$ 1,810,000	CITY STORMWATER, BROWARD COUNTY GRANT	2015-2019	City
61	NE/NW 6TH ST	US 1/SR 5	NW 7TH AVE/AVE OF THE ARTS	EAST OF ANDREWS AVE, FILL SIDEWALK GAPS AND ADD CROSSWALKS.	BETWEEN US 1 AND ANDREWS AVE, ADD SHARROWS AND SHARED-LANE SIGNAGE. WEST OF ANDREWS AVE, IMPLEMENT LANE/ROAD DIET TO CREATE ON-STREET PARKING AND ADD SHARROWS AND SHARED-LANE SIGNAGE TO REMAINING THROUGH LANE.	WEST OF ANDREWS, IMPLEMENT LANE/ROAD DIET TO CREATE ON-STREET PARKING AND CURB EXTENSIONS	NONE	\$ 639,000	\$ -		2015-2019	County

Connecting the Blocks Program 2015-2035

Connecting the Blocks Program 2015-2035												
PROJ. ID #	PROJECT LIMITS			NEEDS				COST		FUNDING SOURCE	SCHEDULE	
	ROADWAY NAME	FROM	TO	NEEDED PEDESTRIAN IMPROVEMENTS	NEEDED BICYCLE IMPROVEMENTS	NEEDED ROADWAY IMPROVEMENTS	NEEDED TRANSIT IMPROVEMENTS	UNFUNDED PLANNING-LEVEL COST ESTIMATE	FUNDED PROJECT COST		FISCAL YEAR CONSTRUCTION	ROADWAY JURISDICTION
120	NW 15TH ST	POWERLINE RD	ANDREWS AVE	NONE	SHARROWS	CONSTRUCTION OF NEW ROADS WHERE THEY ARE CURRENTLY NOT PAVED	NONE	\$ -	\$ 1,200,000	CITY CDBG	2015-2019	City
53a	NW 19TH ST	NW 33RD AVE	I-95	ENHANCED PEDESTRIAN CROSSINGS	ADD BIKE LANES BY REDUCING LANE WIDTHS	NONE	NONE	\$ -	\$ 2,368,855	MPO	2015-2019	County
54a	NW 19TH ST	I-95	POWERLINE RD	ENHANCED PEDESTRIAN CROSSINGS	ADD BIKE LANES BY REDUCING LANE WIDTHS	NONE	NONE	\$ -	\$ 2,368,855	MPO	2015-2019	County
60a	NW 31ST AVE	NW 13TH ST	NW 26TH ST	NONE	ADD BIKE LANE	NONE	NONE	\$ -	\$ 500,000	MPO	2015-2019	County
67	NW 9TH AVE	BROWARD BLVD	NW 6TH ST	ADD PEDESTRIAN-ORIENTED LIGHTING. ADD SHADE. COMPLETE SIDEWALKS WITH BUFFERS ON BOTH SIDES.	STRIPE REDUCED WIDTH AUTO LANES AND WIDEN PAVED AREA AS NEEDED TO CREATE BIKE LANES.	NONE	NONE	\$ -	\$ 1,746,364	FDOT TAP GRANT, NWPFH CRA	2015-2019	City
44	NW/NE 4TH ST	NW 7TH AVE	US 1/SR 5	COMPLETE SIDEWALKS ON 2 SIDES. ADD PEDESTRIAN-ORIENTED LIGHTING. ADD SHADE.	ADD SHARROWS AND SHARED-LANE SIGNAGE.	ADD ON-STREET PARKING WHERE APPROPRIATE	NONE	\$ -	\$ 1,100,000	CITY GENERAL FUNDS	2015-2019	City
22	OLD DIXIE HWY	NE 13TH ST	NE 18TH CT	ADD ENHANCED CROSSWALKS, PEDESTRIAN-ORIENTED LIGHTING, SHADE, RAISED TABLE INTERSECTIONS.	NARROW AUTO LANES AND WIDEN PAVED AREA TO CREATE BIKE LANES. ADD SHARROWS AND SHARED-LANE SIGNAGE ON BRIDGE AND APPROACHES.	BIOSWALES	NONE	\$ -	\$ 3,972,908	MPO, TAP GRANT, CITY NCIP FUNDS	2015-2019	City
69a	POWERLINE RD	SUNRISE BLVD	NW 23RD ST	NONE	IMPLEMENT LANE/ROAD DIET TO CREATE BIKE LANES.	NONE	NONE	\$ -	\$ 2,679,064	MPO	2015-2019	State
141	SE 16TH ST	CORDOVA RD	SE 15TH AVE	PEDESTRIAN ENHANCEMENTS, CROSSWALKS, SIDEWALK BUFFERS, LIGHTING	BICYCLE ACCOMMODATIONS AS APPROPRIATE TO CONNECT TO SE 17TH STREET	NONE	NONE	\$ 270,540	\$ -		2015-2019	City
10030	SE 17 ST	ANDREWS AVE	FEC RAILROAD	ANCHOR HUB - ADD WIDE SIDEWALKS, SHADE, PEDESTRIAN CROSSINGS, PEDESTRIAN LIGHTING	ADD CONNECTING BICYCLE LANES TO MAJOR CORRIDORS, BICYCLE RACKS	NONE	TRANSIT SHELTER WITH REAL-TIME PASSENGER INFORMATION, LIGHTED WAITING AREA, PREBOARD TICKETING, KISS-N-RIDE AND TAXI AREAS	\$ 1,930,844	\$ -		2015-2019	County
119	SE 6TH ST	ANDREWS AVE	SE 5TH AVE	ADD ENHANCED PEDESTRIAN ACCOMMODATIONS	BICYCLE ACCOMMODATIONS AS APPROPRIATE	ROADWAY REDESIGN TO INCORPORATE THE ONE-WAY CONDITION IN FRONT OF THE JUDICIAL COMPLEX	ADD TRANSIT ACCOMMODATIONS	\$ -	\$ 2,700,000	CITY GENERAL FUNDS	2015-2019	City
82a	SE/NE 3RD AVE	DAVIE BLVD	SE 7TH ST	ENHANCE PEDESTRIAN CROSSINGS	REMOVE CENTER TURN LANES TO CREATE BIKE LANES. ADD SHARROWS AND SHARED-ROAD SIGNS ON BRIDGE.	NONE	NONE	\$ -	\$ 3,102,735	MPO	2015-2019	County
96a	SW 31ST AVE	RIVERLAND RD	BROWARD BLVD	COMPLETE SIDEWALK GAPS	NARROW AUTO LANES AND WIDEN PAVED AREA TO CREATE BIKE LANES	NONE	NONE	\$ -	\$ 501,000	MPO	2015-2019	County
97a	SW 4TH AVE	PERIMETER RD/SW 34TH ST	SR 84/SW 24TH ST	NONE	BIKE LANES	IMPLEMENT LANE DIET	NONE	\$ -	\$ 285,857	MPO	2015-2019	City
98a	SW 4TH AVE	SW 24TH ST/SR 84	DAVIE BLVD	INCREASE SIDEWALK BUFFER TO PROTECT TREES	IMPLEMENT LANE/ROAD DIET TO CREATE BIKE LANES.	NONE	NONE	\$ -	\$ 381,143	MPO	2015-2019	County

Connecting the Blocks Program 2015-2035

Connecting the Blocks Program 2015-2035												
PROJ. ID #	PROJECT LIMITS			NEEDS				COST		FUNDING SOURCE	SCHEDULE	
	ROADWAY NAME	FROM	TO	NEEDED PEDESTRIAN IMPROVEMENTS	NEEDED BICYCLE IMPROVEMENTS	NEEDED ROADWAY IMPROVEMENTS	NEEDED TRANSIT IMPROVEMENTS	UNFUNDED PLANNING-LEVEL COST ESTIMATE	FUNDED PROJECT COST		FISCAL YEAR CONSTRUCTION	ROADWAY JURISDICTION
99a	SW 4TH AVE	DAVIE BLVD	BROWARD BLVD	INCREASE LANDSCAPE BUFFER ON EAST SIDE	ADD BIKE ACCOMMODATIONS	NONE	NONE	\$ -	\$ 333,500	MPO	2015-2019	County
H.1	WAVE AIRPORT EXTENSION	AIRPORT	SE 17TH ST	NONE	NONE	NONE	DESIGN AND CONSTRUCTION OF THE WAVE STREETCAR EXTENSIONS TO THE AIRPORT.	\$ 82,000,000	\$ -		2015-2019	Multiple
H.2	WAVE CONVENTION CENTER EXTENSION	EISENHOWER BLVD	ANDREWS AVE	NONE	NONE	NONE	DESIGN AND CONSTRUCTION OF THE WAVE STREETCAR EXTENSIONS TO THE CONVENTION CENTER.	\$ 48,000,000	\$ -		2015-2019	Multiple
81a	SE 3RD AVE	SE 17TH ST	DAVIE BLVD	ENHANCE PEDESTRIAN CROSSINGS	REMOVE CENTER TURN LANE TO CREATE BIKE LANES.	NONE	NONE		\$ 3,102,735		2015-2019	County
2a	ANDREWS AVE	LAS OLAS BLVD	SISTRUNK BLVD	NONE	BIKE ACCOMMODATIONS AS APPROPRIATE	NONE	NONE		\$ 538,119		2015-2019	County
131	LAS OLAS INTRACOASTAL PROMENADE	LAS OLAS CIRCLE	BIRCH RD	WATERFRONT PROMENADE AT LAS OLAS CIRCLE INCLUDING WALKWAY, LANDSCAPING LIGHTING, PEDESTRIAN AMENITIES.	NONE	NONE	NONE	\$ -	\$ 37,318,204	CITY BEACH CRA, PARKING REV. BOND	2015-2019	City
601a	NEW TROLLEYS	CITYWIDE	CITYWIDE	NONE	NONE	NONE	NEW TROLLEYS	\$ -	\$ 560,000	FEDERAL TRANSIT GRANT	2015-2019	Multiple
A	CITYWIDE PREMIUM TRANSIT CORRIDOR SIDEWALKS	CITYWIDE	CITYWIDE	COMPLETE SIDEWALKS AS NEEDED AND SUPPORTED BY THE NEIGHBORHOODS	NONE	NONE	NONE	\$ 53,205,521	\$ -		2015-2035	Multiple
J	SIDEWALKS, NON PREMIUM TRANSIT CORRIDORS	CITYWIDE	CITYWIDE	SIDEWALKS	NONE	NONE	NONE	\$ 31,690,718	\$ -		2015-2035	Multiple
C	WAYFINDING SIGNAGE	CITYWIDE	CITYWIDE	INSTALL PEDESTRIAN-, BICYCLE-, AND TRANSIT-ORIENTED WAYFINDING SIGNAGE.	INSTALL PEDESTRIAN-, BICYCLE-, AND TRANSIT-ORIENTED WAYFINDING SIGNAGE.	NONE	NONE	\$ 1,000,000	\$ -		2015-2035	Multiple
24	E LAS OLAS BLVD	SE 15TH AVE	US 1/SR 5	ADD PEDESTRIAN-ORIENTED LIGHTING. ADD MEDIAN WITH PEDESTRIAN REFUGE ENHANCE PEDESTRIAN CROSSING.	ADD SHARROWS BETWEEN US1 AND SE 11TH AVE. ADD BIKE LANES EAST OF SE 11TH AVE TO SE 15TH AVE	ROAD DIET TO REDUCE THE NUMBER OF LANES BETWEEN NE 11TH AVE AND NE 15TH AVE	NONE	\$ 852,000	\$ -		2020-2024	City
125	LAS OLAS BLVD	SR 5/US 1	SR 5/US 1	LAS OLAS TUNNEL-TOP PLAZA.	NONE	NONE	NONE	\$ 1,638,000	\$ -		2020-2024	City
404	LAS OLAS BLVD	SE 3RD AVE	SE 3RD AVE	COMMUNITY HUB - ADD WIDE SIDEWALKS, SHADE, PEDESTRIAN CROSSINGS, PEDESTRIAN LIGHTING	ADD CONNECTING BICYCLE LANES TO MAJOR CORRIDORS, BICYCLE RACKS	NONE	BUS SHELTER, LIGHTED WAITING AREA	\$ 56,948	\$ -		2020-2024	City

Connecting the Blocks Program 2015-2035

Connecting the Blocks Program 2015-2035												
PROJ. ID #	PROJECT LIMITS			NEEDS				COST		FUNDING SOURCE	SCHEDULE	
	ROADWAY NAME	FROM	TO	NEEDED PEDESTRIAN IMPROVEMENTS	NEEDED BICYCLE IMPROVEMENTS	NEEDED ROADWAY IMPROVEMENTS	NEEDED TRANSIT IMPROVEMENTS	UNFUNDED PLANNING-LEVEL COST ESTIMATE	FUNDED PROJECT COST		FISCAL YEAR CONSTRUCTION	ROADWAY JURISDICTION
405	SW 1ST AVE	SW 2ND ST	SW 2ND ST	COMMUNITY HUB - ADD WIDE SIDEWALKS, SHADE, PEDESTRIAN CROSSINGS, PEDESTRIAN LIGHTING	ADD CONNECTING BICYCLE LANES TO MAJOR CORRIDORS, BICYCLE RACKS	NONE	BUS SHELTER, LIGHTED WAITING AREA	\$ 56,948	\$ -		2020-2024	City
1	ANDREWS AVE	SW 24TH ST/SR 84	SE/SW 9TH ST	ADD BUFFER TO SIDEWALK. ADD PEDESTRIAN-ORIENTED LIGHTING. ADD SHADE. ENHANCE PEDESTRIAN CROSSINGS.	BIKE ACCOMMODATIONS AS APPROPRIATE	NONE	NONE	\$ 2,303,000	\$ -		2020-2024	County
423	SE 17TH ST	CONVENTION CENTER	CONVENTION CENTER	COMMUNITY HUB - ADD WIDE SIDEWALKS, SHADE, PEDESTRIAN CROSSINGS, PEDESTRIAN LIGHTING	ADD CONNECTING BICYCLE LANES TO MAJOR CORRIDORS, BICYCLE RACKS	NONE	BUS SHELTER, LIGHTED WAITING AREA	\$ 56,948	\$ -		2020-2024	State
424	SE 17TH ST	CORDOVA DR	CORDOVA DR	COMMUNITY HUB - ADD WIDE SIDEWALKS, SHADE, PEDESTRIAN CROSSINGS, PEDESTRIAN LIGHTING	ADD CONNECTING BICYCLE LANES TO MAJOR CORRIDORS, BICYCLE RACKS	NONE	BUS SHELTER, LIGHTED WAITING AREA	\$ 56,948	\$ -		2020-2024	State
406	SE 2ND AVE	SE 2ND ST	SE 2ND ST	COMMUNITY HUB - ADD WIDE SIDEWALKS, SHADE, PEDESTRIAN CROSSINGS, PEDESTRIAN LIGHTING	ADD CONNECTING BICYCLE LANES TO MAJOR CORRIDORS, BICYCLE RACKS	NONE	BUS SHELTER, LIGHTED WAITING AREA	\$ 56,948	\$ -		2020-2024	City
87	A1A	E LAS OLAS BLVD	FLAMINGO AVE	ADD PEDESTRIAN-ORIENTED LIGHTING ON 2 SIDES NORTH OF NE 9TH ST. ADD PEDESTRIAN-ORIENTED LIGHTING ON 1 SIDE SOUTH OF SE 9TH ST. ADD SHADE. PROPOSED GREENWAY IN CORRIDOR.	PROPOSED GREENWAY IN CORRIDOR. ENHANCE BICYCLE ACCOMMODATIONS. COMPLETE BICYCLE CONNECTIONS.	NONE	NONE	\$ 2,751,935	\$ -		2020-2024	State
88	A1A	EISENHOWER BLVD	LAS OLAS BLVD	ADD PEDESTRIAN-ORIENTED LIGHTING ON 1 SIDE. ADD SHADE. PROPOSED GREENWAY IN CORRIDOR.	PROPOSED GREENWAY IN CORRIDOR. WIDEN SHOULDERS TO CREATE BIKE LANES.	NONE	NONE	\$ 4,495,000	\$ -		2020-2024	State
421	A1A	LAS OLAS BLVD	LAS OLAS BLVD	ANCHOR HUB - ADD WIDE SIDEWALKS, SHADE, PEDESTRIAN CROSSINGS, PEDESTRIAN LIGHTING	ADD CONNECTING BICYCLE LANES TO MAJOR CORRIDORS, BICYCLE RACKS	NONE	TRANSIT SHELTER WITH REAL-TIME PASSENGER INFORMATION, LIGHTED WAITING AREA, PREBOARD TICKETING, KISS-N-RIDE AND TAXI AREAS	\$ 1,930,844	\$ -		2020-2024	State
130	ALMOND AVE	POINSETTA ST	LAS OLAS BLVD	SIDEWALKS, LANDSCAPING, AND LIGHTING. INSTALLATION OF REQUIRED INFRASTRUCTURE TO CREATE PEDESTRIAN MALL FOR SPECIAL EVENTS.	NONE	NONE	NONE	\$ -	\$ 2,133,000	Beach CRA	2020-2024	City
2	ANDREWS AVE	SE/SW 9TH ST	SUNRISE BLVD	ADD BUFFER TO SIDEWALK. ADD PEDESTRIAN-ORIENTED LIGHTING. ADD SHADE. ENHANCE PEDESTRIAN CROSSINGS.	BIKE ACCOMMODATIONS AS APPROPRIATE	NONE	NONE	\$ 5,800,000	\$ -		2020-2024	County

Connecting the Blocks Program 2015-2035

Connecting the Blocks Program 2015-2035												
PROJ. ID #	PROJECT LIMITS			NEEDS				COST		FUNDING SOURCE	SCHEDULE	
	ROADWAY NAME	FROM	TO	NEEDED PEDESTRIAN IMPROVEMENTS	NEEDED BICYCLE IMPROVEMENTS	NEEDED ROADWAY IMPROVEMENTS	NEEDED TRANSIT IMPROVEMENTS	UNFUNDED PLANNING-LEVEL COST ESTIMATE	FUNDED PROJECT COST		FISCAL YEAR CONSTRUCTION	ROADWAY JURISDICTION
3	ANDREWS AVE	SUNRISE BLVD	NW 19TH ST	ADD PEDESTRIAN-ORIENTED LIGHTING. ADD SHADE. ENHANCE PEDESTRIAN CROSSINGS.	BIKE ACCOMMODATIONS AS APPROPRIATE	NONE	NONE	\$ 900,000	\$ -		2020-2024	County
4	ANDREWS AVE	NE 60TH ST	MCNAB ROAD	IMPLEMENT LANE/ROAD DIET TO ADD SIDEWALK BUFFER. ADD PEDESTRIAN-ORIENTED LIGHTING. ADD SHADE. ENHANCE PEDESTRIAN CROSSINGS.	IMPLEMENT LANE/ROAD DIET TO CONVERT BIKE SHOULDERS TO BIKE LANES AND CONTINUE SOUTH.	NONE	NONE	\$ 2,484,000	\$ -		2020-2024	County
10062	ANDREWS AVE	SW 24TH ST/SR 84	SW 24TH ST/SR 84	ANCHOR HUB - ADD WIDE SIDEWALKS, SHADE, PEDESTRIAN CROSSINGS, PEDESTRIAN LIGHTING	ADD CONNECTING BICYCLE LANES TO MAJOR CORRIDORS, BICYCLE RACKS	NONE	TRANSIT SHELTER WITH REAL-TIME PASSENGER INFORMATION, LIGHTED WAITING AREA, PREBOARD TICKETING, KISS-N-RIDE AND TAXI AREAS	\$ 1,930,844	\$ -		2020-2024	County
223	BAYSHORE DR	VISTAMAR ST	RIOMAR ST	NONE	SECONDARY BIKE ACCOMMODATIONS	NONE	NONE	\$ 190,080	\$ -		2020-2024	City
5	BAYVIEW DR	OAKLAND PARK BLVD	US 1/SR 5	ADD PEDESTRIAN-ORIENTED LIGHTING, ENHANCED CROSSWALKS, INFILL MISSING SIDEWALKS AND CROSSWALK LEGS	EXTEND BIKE SHOULDERS TO US 1. BIKE ACCOMMODATIONS AS APPROPRIATE FOR REMAINING	NONE	NONE	\$ 756,000	\$ -		2020-2024	City
6	BAYVIEW DR	SUNRISE BLVD	OAKLAND PARK BLVD	ADD PEDESTRIAN-ORIENTED LIGHTING, ENHANCED CROSSWALKS, MISSING CROSSWALKS, INFILL OF MISSING SIDEWALKS.	ADD BIKE LANES	NONE	NONE	\$ 125,000	\$ -		2020-2024	City
10017	BROWARD BLVD	I-95	I-95	GATEWAY HUB - ADD WIDE SIDEWALKS, SHADE, PEDESTRIAN CROSSINGS, PEDESTRIAN LIGHTING, LANDSCAPING, PEDESTRIAN PLAZA AND PUBLIC ART	ADD CONNECTING BICYCLE LANES TO SURROUNDING ROADWAY NETWORK, BICYCLE RACKS AND STORAGE	NONE	ENCLOSED TRANSIT STATION, REAL-TIME PASSENGER INFORMATION, PREBOARD TICKETING, FREQUENT TRANSIT SERVICE, PARK-N-RIDE, CARPOOL PARKING, TAXI BAYS, RESTROOMS AND PARKING	\$ 8,196,178	\$ -		2020-2024	State
15	CYPRESS CREEK RD	NE 18TH AVE	NE 6TH AVE	COMPLETE SIDEWALKS ON BOTH SIDES. ADD SIDEWALK BUFFERS. ADD PEDESTRIAN-ORIENTED LIGHTING. ADD SHADE. ENHANCE PEDESTRIAN CROSSINGS.	ADD BIKE LANES.	NONE	NONE	\$ 1,980,000	\$ -		2020-2024	County
16	CYPRESS CREEK RD	ANDREWS AVE	POWERLINE RD	IMPLEMENT LANE/ROAD DIET TO CREATE SIDEWALK BUFFERS. ADD PEDESTRIAN-ORIENTED LIGHTING. ADD SHADE. ENHANCE PEDESTRIAN CROSSINGS.	ADD BIKE LANES AS PART OF LANE/ROAD DIET.	NONE	NONE	\$ 1,026,000	\$ -		2020-2024	County

Connecting the Blocks Program 2015-2035

Connecting the Blocks Program 2015-2035												
PROJ. ID #	PROJECT LIMITS			NEEDS				COST		FUNDING SOURCE	SCHEDULE	
	ROADWAY NAME	FROM	TO	NEEDED PEDESTRIAN IMPROVEMENTS	NEEDED BICYCLE IMPROVEMENTS	NEEDED ROADWAY IMPROVEMENTS	NEEDED TRANSIT IMPROVEMENTS	UNFUNDED PLANNING-LEVEL COST ESTIMATE	FUNDED PROJECT COST		FISCAL YEAR CONSTRUCTION	ROADWAY JURISDICTION
17	CYPRESS CREEK RD	POWERLINE RD	NW 21ST AVE	IMPLEMENT LANE/ROAD DIET TO CREATE SIDEWALK BUFFERS. ADD PEDESTRIAN-ORIENTED LIGHTING. ADD SHADE. ENHANCE PEDESTRIAN CROSSINGS.	ADD BIKE LANES AS PART OF LANE/ROAD DIET.	NONE	NONE	\$ 1,521,000	\$ -		2020-2024	State
413	CYPRESS CREEK RD	NW 21ST AVE	NW 21ST AVE	COMMUNITY HUB - ADD WIDE SIDEWALKS, SHADE, PEDESTRIAN CROSSINGS, PEDESTRIAN LIGHTING	ADD CONNECTING BICYCLE LANES TO MAJOR CORRIDORS, BICYCLE RACKS	NONE	BUS SHELTER, LIGHTED WAITING AREA	\$ 56,948	\$ -		2020-2024	State
416	CYPRESS CREEK RD	FEC	FEC	ANCHOR HUB - ADD WIDE SIDEWALKS, SHADE, PEDESTRIAN CROSSINGS, PEDESTRIAN LIGHTING	ADD CONNECTING BICYCLE LANES TO MAJOR CORRIDORS, BICYCLE RACKS	NONE	TRANSIT SHELTER WITH REAL-TIME PASSENGER INFORMATION, LIGHTED WAITING AREA, PREBOARD TICKETING, KISS-N-RIDE AND TAXI AREAS	\$ 1,930,844	\$ -		2020-2024	State
10010	CYPRESS CREEK RD	CYPRESS CREEK TRI-RAIL STATION	CYPRESS CREEK TRI-RAIL STATION	GATEWAY HUB - ADD WIDE SIDEWALKS, SHADE, PEDESTRIAN CROSSINGS, PEDESTRIAN LIGHTING, LANDSCAPING, PEDESTRIAN PLAZA AND PUBLIC ART	ADD CONNECTING BICYCLE LANES TO SURROUNDING ROADWAY NETWORK, BICYCLE RACKS AND STORAGE	NONE	ENCLOSED TRANSIT STATION, REAL-TIME PASSENGER INFORMATION, PREBOARD TICKETING, FREQUENT TRANSIT SERVICE, PARK-N-RIDE, CARPOOL PARKING, TAXI BAYS, RESTROOMS AND PARKING	\$ -	\$ 8,196,178	MPO	2020-2024	Multiple
20	DAVIE BLVD	SW 4TH AVE	I-95	ADD PEDESTRIAN-ORIENTED LIGHTING. ADD SHADE. ENHANCE PEDESTRIAN CROSSING. UTILIZE EXISTING PATH ACROSS I95 AS MULTI-USE PATH.	ADD BIKE LANES. ADD SHARROWS AND SHARED-LANE SIGNAGE ON RIVER BRIDGE AND APPROACHES.	NONE	NONE	\$ 1,371,000	\$ -		2020-2024	City
21	DAVIE BLVD	US 1/SR 5	SW 4TH AVE	ADD PEDESTRIAN-ORIENTED LIGHTING. ADD SHADE.	ELIMINATE CENTER LEFT TURN LANE AND RE-STRIPE WITH BIKE LANES.	NONE	NONE	\$ 749,000	\$ -		2020-2024	County
23a	E LAS OLAS BLVD	US 1/SR 5	SW 1ST AVE	NONE	ADD SHARROWS	NONE	NONE	\$ -	\$ 50,000	MPO	2020-2024	City
24a	E LAS OLAS BLVD	SE 15TH AVE	US 1/SR 5	ADD PEDESTRIAN-ORIENTED LIGHTING. ADD MEDIAN WITH PEDESTRIAN REFUGE ENHANCE PEDESTRIAN CROSSING.	ADD SHARROWS BETWEEN US1 AND SE 11TH AVE. ADD BIKE LANES EAST OF SE 11TH AVE TO SE 15TH AVE	ROAD DIET TO REDUCE THE NUMBER OF LANES BETWEEN NE 11TH AVE AND NE 15TH AVE	NONE	\$ -	\$ 3,178,548	MPO	2020-2024	City
25	E LAS OLAS BLVD	A1A NB	SE 15TH AVE	IMPLEMENT LANE DIET TO EXTEND SIDEWALK BUFFERS FROM GORDON RD TO INTRACOASTAL. INSTALL GATEWAY TREATMENT NEAR GORDON RD. ENHANCE PEDESTRIAN CROSSINGS.	ADD SHARROWS AND SHARED-LANE SIGNAGE ON BRIDGES. ADD BIKE ACCOMMODATIONS BETWEEN SE 15TH AVE AND SE 17TH AVE.	NONE	NONE	\$ 956,000	\$ -		2020-2024	State
F	FLAGLER GREENWAY PHASE III	ANDREWS AVE	BROWARD BLVD	EXTEND FLAGLER GREENWAY.	EXTEND FLAGLER GREENWAY.	NONE	NONE	\$ 2,000,000	\$ -		2020-2024	City

Connecting the Blocks Program 2015-2035

Connecting the Blocks Program 2015-2035												
PROJ. ID #	PROJECT LIMITS			NEEDS				COST		FUNDING SOURCE	SCHEDULE	
	ROADWAY NAME	FROM	TO	NEEDED PEDESTRIAN IMPROVEMENTS	NEEDED BICYCLE IMPROVEMENTS	NEEDED ROADWAY IMPROVEMENTS	NEEDED TRANSIT IMPROVEMENTS	UNFUNDED PLANNING-LEVEL COST ESTIMATE	FUNDED PROJECT COST		FISCAL YEAR CONSTRUCTION	ROADWAY JURISDICTION
27	FLORANADA RD	DIXIE HWY/SR 811	US 1/SR 5	ADD SIDEWALKS ON 2 SIDES. ADD SIDEWALK BUFFERS. ADD PEDESTRIAN-ORIENTED LIGHTING. ADD SHADE.	NARROW AUTO LANES AND ADD BIKE LANES. ADD SHARROWS AND SHARED-LANE SIGNAGE ON BRIDGE.	NONE	NONE	\$ 1,525,000	\$ -		2020-2024	City
208	GALT OCEAN DR	A1A	A1A	NONE	SECONDARY BIKE ACCOMMODATIONS	NONE	NONE	\$ 253,440	\$ -		2020-2024	City
28	HIMMARSHREE ST	SW 7TH AVE	BRICKELL AVE	NONE	ADD BIKE LANES. (SECTION TO CONSIST OF 2 AUTO LANES, 2 PARKING LANES, AND 2 BIKE LANES).	NONE	NONE	\$ 371,000	\$ -		2020-2024	City
94	MIDDLE RIVER DR	BAYVIEW DR	OAKLAND PARK BLVD	ADD SIDEWALKS ON MISSING SIDE AND OTHER ACCOMMODATIONS AS NEEDED	BIKE ACCOMMODATIONS AS APPROPRIATE	NONE	NONE	\$ 795,000	\$ -		2020-2024	City
267	NE 12TH AVE	HOLIDAY PARK	LAS OLAS BLVD	NONE	SECONDARY BIKE ACCOMMODATIONS	NONE	NONE	\$ 63,360	\$ -		2020-2024	City
35	NE 15TH AVE	SUNRISE BLVD	NE 19TH ST	NARROW MEDIAN AND LANE DIET NORTH OF NE 13TH ST TO CREATE SIDEWALK BUFFERS. ADD SIDEWALK BUFFERS SOUTH OF NE 13TH ST. ADD PEDESTRIAN-ORIENTED LIGHTING. ADD SHADE. ENHANCE PEDESTRIAN CROSSINGS.	EXTEND BIKE LANES SOUTH OF NE 13TH ST AS PART OF MEDIAN NARROWING AND ROAD DIET.	MODIFICATION OF SIGNALS, CREATE NORTHBOUND TO EASTBOUND DEDICATED RIGHT TURN LANE, EXTEND THE NORTHBOUND TO WESTBOUND LEFT TURN LANE, MILL AND RESURFACE INTERSECTION. ONSTREET PARKING	NONE	\$ 1,457,000	\$ -		2020-2024	City
36	NE 18TH AVE	COMMERCIAL BLVD	MCNAB ROAD	IMPLEMENT LANE/ROAD DIET TO CREATE SIDEWALK BUFFERS. ADD PEDESTRIAN-ORIENTED LIGHTING. ADD SHADE.	ADD BIKE LANES AS PART OF LANE/ROAD DIET.	NONE	NONE	\$ 2,700,000	\$ -		2020-2024	City
209	NE 32ND ST & NE32 AVE & NE 33RD AVE + ACCESS RDS	A1A	OAKLAND PARK BLVD	NONE	SECONDARY BIKE ACCOMMODATIONS	NONE	NONE	\$ 126,720	\$ -		2020-2024	City
42	NE 3RD/4TH AVE	SISTRUNK BLVD	SUNRISE BLVD	COMPLETE SIDEWALKS ON 2 SIDES. ADD PEDESTRIAN-ORIENTED LIGHTING. ADD SHADE.	NARROW AUTO LANES TO CREATE BIKE LANES.	NONE	NONE	\$ 782,000	\$ -		2020-2024	County
115	NE 4TH AVE	SUNRISE BLVD	NE 19TH ST	COMPLETE SIDEWALK BUFFERS ON BOTH SIDES. ADD PEDESTRIAN-ORIENTED LIGHTING. ADD SHADE. ENHANCE PEDESTRIAN CROSSINGS.	NARROW AUTO LANES AND TO CREATE BIKE LANES.	NONE	NONE	\$ 1,816,000	\$ -		2020-2024	State
115a	NE 4TH AVE	SUNRISE BLVD	NE 19TH ST	COMPLETE SIDEWALK BUFFERS ON BOTH SIDES.ENHANCE PEDESTRIAN CROSSINGS.	NARROW AUTO LANES AND TO CREATE BIKE LANES.	NONE	NONE	\$ -	\$ 5,077,941	MPO	2020-2024	State

Connecting the Blocks Program 2015-2035

Connecting the Blocks Program 2015-2035												
PROJ. ID #	PROJECT LIMITS			NEEDS				COST		FUNDING SOURCE	SCHEDULE	
	ROADWAY NAME	FROM	TO	NEEDED PEDESTRIAN IMPROVEMENTS	NEEDED BICYCLE IMPROVEMENTS	NEEDED ROADWAY IMPROVEMENTS	NEEDED TRANSIT IMPROVEMENTS	UNFUNDED PLANNING-LEVEL COST ESTIMATE	FUNDED PROJECT COST		FISCAL YEAR CONSTRUCTION	ROADWAY JURISDICTION
46	NE 56TH ST	DIXIE HWY	US 1/SR 5	COMPLETE SIDEWALKS WITH BUFFERS ON 2 SIDES. ADD PEDESTRIAN-ORIENTED LIGHTING. ADD SHADE.	NARROW AUTO LANES AND WIDEN PAVED AREA TO CREATE BIKE LANES. ADD SHARROWS AND SHARED-LANE SIGNAGE ON BRIDGE.	NONE	NONE	\$ 1,877,000	\$ -		2020-2024	County
47	NE 6TH ST	US 1/SR 5	NE 14TH AVE	COMPLETE SIDEWALKS ON 2 SIDES. ADD PEDESTRIAN-ORIENTED LIGHTING.	NARROW AUTO LANES AND WIDEN PAVED AREA TO TRANSFORM SHOULDERS TO BIKE LANES PER RESIDENT INPUT.	NONE	NONE	\$ 655,000	\$ -		2020-2024	City
48	NE 6TH ST	NE 14TH AVE	VICTORIA PARK RD	COMPLETE SIDEWALKS ON 2 SIDES. ADD PEDESTRIAN-ORIENTED LIGHTING.	SECONDARY BIKE ACCOMMODATIONS	NONE	NONE	\$ 247,000	\$ -		2020-2024	City
251	NE 8TH ST & NE 10TH AVE	US 1/SR 5	US 1/SR 5	SIDEWALKS	SECONDARY BIKE ACCOMMODATIONS	NONE	NONE	\$ 95,040	\$ -		2020-2024	City
34	NE/SE 15TH AVE	LAS OLAS BLVD	SUNRISE BLVD	COMPLETE SIDEWALKS ON 2 SIDES. ADD PEDESTRIAN-ORIENTED LIGHTING.	BIKE ACCOMMODATIONS NORTH OF NE 9TH ST	NONE	NONE	\$ 1,689,000	\$ -		2020-2024	City
51	NW 15TH AVE	SUNRISE BLVD	NW 19TH ST	ADD PEDESTRIAN-ORIENTED LIGHTING. ADD SHADE.	NARROW AUTO LANES AND SIDEWALK BUFFERS TO CREATE BIKE LANES.	NONE	NONE	\$ 1,334,000	\$ -		2020-2024	City
52	NW 16TH ST	NW 9TH AVE	OLD DIXIE HWY	COMPLETE SIDEWALKS ON 2 SIDES. ADD PEDESTRIAN-ORIENTED LIGHTING, ADD SHADE.	NONE	NONE	NONE	\$ 812,000	\$ -		2020-2024	City
308	NW 19TH ST	POWERLINE RD	NW 7TH AVE	COMPLETE MISSING SIDEWALKS	SECONDARY BIKE ACCOMMODATIONS	NONE	NONE	\$ 63,360	\$ -		2020-2024	County
56	NW 21ST AVE	PROSPECT RD	COMMERCIAL BLVD	COMPLETE SIDEWALKS ON 2 SIDES. ADD PEDESTRIAN-ORIENTED LIGHTING. ADD SHADE.	NARROW AUTO LANES AND WIDEN PAVED AREA TO CREATE BIKE LANES. ALTERNATIVELY, COORDINATE WITH COUNTY REGARDING OPPORTUNITY TO CREATE MULTI-USE TRAIL BETWEEN OAKLAND PARK BLVD AND COMMERCIAL BLVD.	NONE	NONE	\$ 374,000	\$ -		2020-2024	County
57	NW 23RD AVE/NW 21ST AVE	SUNRISE BLVD	NW 26TH ST	RECONSTRUCT/WIDEN SIDEWALKS TO CREATE SIDEWALK BUFFERS. ADD PEDESTRIAN-ORIENTED LIGHTING. ADD SHADE.	SOUTH OF NW 20TH ST, NARROW AUTO LANES TO TRANSFORM BIKE SHOULDERS INTO BIKE LANES.	NONE	NONE	\$ 2,343,000	\$ -		2020-2024	City
142	NW 2ND ST	FEC RR	NW 7TH AVE	COMPLETE SIDEWALKS ON 2 SIDES. NARROW AUTO LANES TO CREATE SIDEWALK BUFFERS. ADD PEDESTRIAN-ORIENTED LIGHTING.	ADD SHARROWS AND SHARED LANE SIGNAGE	ADD ON-STREET PARKING WHERE APPROPRIATE	NONE	\$ 161,233	\$ -		2020-2024	City
64	NW 7TH AVE	SUNRISE BLVD	NW 19TH ST	ADD SIDEWALKS ON 2 SIDES. ADD PEDESTRIAN-ORIENTED LIGHTING. ADD SHADE.	NONE	NONE	NONE	\$ 680,000	\$ -		2020-2024	City
68	NW 9TH AVE	NW 6TH ST	SUNRISE BLVD	ADD PEDESTRIAN-ORIENTED LIGHTING. ADD SHADE. COMPLETE SIDEWALKS WITH BUFFERS ON BOTH SIDES.	STRIPE REDUCED WIDTH AUTO LANES AND WIDEN PAVED AREA AS NEEDED TO CREATE BIKE LANES.	NONE	NONE	\$ 608,000	\$ -		2020-2024	City

Connecting the Blocks Program 2015-2035

Connecting the Blocks Program 2015-2035												
PROJ. ID #	PROJECT LIMITS			NEEDS				COST		FUNDING SOURCE	SCHEDULE	
	ROADWAY NAME	FROM	TO	NEEDED PEDESTRIAN IMPROVEMENTS	NEEDED BICYCLE IMPROVEMENTS	NEEDED ROADWAY IMPROVEMENTS	NEEDED TRANSIT IMPROVEMENTS	UNFUNDED PLANNING-LEVEL COST ESTIMATE	FUNDED PROJECT COST		FISCAL YEAR CONSTRUCTION	ROADWAY JURISDICTION
39	NW/NE 2ND ST	FEC RR	US 1/SR 5	COMPLETE SIDEWALKS ON 2 SIDES. NARROW AUTO LANES TO CREATE SIDEWALK BUFFERS. ADD PEDESTRIAN-ORIENTED LIGHTING. PEDESTRIAN BRIDGE OVER FEC	ADD SHARROWS AND SHARED-LANE SIGNAGE AS PART OF A LANE DIET.	ADD ON-STREET PARKING WHERE APPROPRIATE	NONE	\$ 322,467	\$ -		2020-2024	City
71	OAKLAND PARK BLVD	US 1/SR 5	A1A	IMPLEMENT LANE/ROAD DIET TO CREATE 5-LANE SECTION WITH SIDEWALKS AND BUFFERS ALONG STREET. ADD PEDESTRIAN-ORIENTED LIGHTING. ADD SHADE. ENHANCE PEDESTRIAN CROSSINGS.	IMPLEMENT LANE/ROAD DIET TO CREATE BIKE LANES. ADD SHARROWS AND SHARED-LANE SIGNS ON BRIDGE AND EAST TO A1A.	NONE	CREATE SPACE FOR BUS SHELTER PADS	\$ 1,591,000	\$ -		2020-2024	State
10059	OAKLAND PARK BLVD	US 1	US 1	ANCHOR HUB - ADD WIDE SIDEWALKS, SHADE, PEDESTRIAN CROSSINGS, PEDESTRIAN LIGHTING	ADD CONNECTING BICYCLE LANES TO MAJOR CORRIDORS, BICYCLE RACKS	NONE	TRANSIT SHELTER WITH REAL-TIME PASSENGER INFORMATION, LIGHTED WAITING AREA, PREBOARD TICKETING, KISS-N-RIDE AND TAXI AREAS	\$ 1,930,844	\$ -		2020-2024	State
10089	OAKLAND PARK BLVD	SR A1A	SR A1A	ANCHOR HUB - ADD WIDE SIDEWALKS, SHADE, PEDESTRIAN CROSSINGS, PEDESTRIAN LIGHTING	ADD CONNECTING BICYCLE LANES TO MAJOR CORRIDORS, BICYCLE RACKS	NONE	TRANSIT SHELTER WITH REAL-TIME PASSENGER INFORMATION, LIGHTED WAITING AREA, PREBOARD TICKETING, KISS-N-RIDE AND TAXI AREAS	\$ 1,930,844	\$ -		2020-2024	State
210	OAKLAND PARK BLVD	SR A1A	US 1/SR 5	NONE	BIKE ACCOMMODATIONS AS APPROPRIATE	NONE	NONE	\$ 63,360	\$ -		2020-2024	State
75	PROSPECT RD	NW 31ST AVE	SR 7/US 441	COMPLETE SIDEWALKS WITH BUFFERS ON 2 SIDES. ADD PEDESTRIAN-ORIENTED LIGHTING. ADD SHADE. ENHANCE PEDESTRIAN CROSSINGS.	NARROW AUTO LANES AND INCREASE PAVED WIDTH AND REMOVE TURN LANES TO CREATE BUFFERED BIKE LANES.	NONE	CREATE SPACE FOR BUS SHELTER PADS.	\$ 1,987,000	\$ -		2020-2024	County
78	RIVERLAND RD	SR 7/US 441	DAVIE BLVD	COMPLETE SIDEWALKS WITH BUFFERS ON 2 SIDES. ADD PEDESTRIAN-ORIENTED LIGHTING. ADD SHADE.	NARROW AUTO LANES AND INCREASE PAVED WIDTH TO CREATE BIKE LANES OR CREATE SHARED USE PATH.	NONE	NONE	\$ 3,254,000	\$ -		2020-2024	County
79	RIVERLAND RD	DAVIE BLVD	BROWARD BLVD	IMPLEMENT LANE/ROAD DIET TO CREATE SIDEWALK BUFFERS ON 2 SIDES. ADD PEDESTRIAN-ORIENTED LIGHTING. ADD SHADE.	IMPLEMENT LANE/ROAD DIET TO CREATE BIKE LANES.	NONE	NONE	\$ 1,485,000	\$ -		2020-2024	City
80	SE 17TH ST	US 1/SR 5	EISENHOWER BLVD	NARROW LANES TO CREATE SIDEWALK BUFFERS. ADD PEDESTRIAN-ORIENTED LIGHTING. ADD SHADE. ENHANCE PEDESTRIAN CROSSING.	COMPLETE BIKE LANES FROM US1 TO CORDOVA RD	NONE	NONE	\$ 2,301,000	\$ -		2020-2024	State

Connecting the Blocks Program 2015-2035

Connecting the Blocks Program 2015-2035												
PROJECT LIMITS				NEEDS				COST			SCHEDULE	
PROJ. ID #	ROADWAY NAME	FROM	TO	NEEDED PEDESTRIAN IMPROVEMENTS	NEEDED BICYCLE IMPROVEMENTS	NEEDED ROADWAY IMPROVEMENTS	NEEDED TRANSIT IMPROVEMENTS	UNFUNDED PLANNING-LEVEL COST ESTIMATE	FUNDED PROJECT COST	FUNDING SOURCE	FISCAL YEAR CONSTRUCTION	ROADWAY JURISDICTION
83	SE 30TH ST	ANDREWS AVE	US 1/SR 5	ADD SIDEWALKS ON 2 SIDES. ADD PEDESTRIAN-ORIENTED LIGHTING. ADD SHADE.	STRIPE REDUCED WIDTH AUTO LANES AND WIDEN PAVED AREA AS NEEDED TO CREATE BIKE LANES.	NONE	NONE	\$ 211,000	\$ -		2020-2024	City
81	SE 3RD AVE	SE 17TH ST	DAVIE BLVD	ADD PEDESTRIAN-ORIENTED LIGHTING. ADD SHADE. ADD SIDEWALK BUFFER ON EAST SIDE SOUTH OF SE 16TH ST BY NARROWING SIDEWALK. ENHANCE PEDESTRIAN CROSSING.	REMOVE CENTER TURN LANE TO CREATE BIKE LANES.	NONE	NONE	\$ 637,000	\$ -		2020-2024	County
300	SE 8TH AVE	BROWARD BLVD	LAS OLAS BLVD	NONE	SECONDARY BIKE ACCOMMODATIONS	NONE	NONE	\$ 63,360	\$ -		2020-2024	City
400	SISTRUNK BLVD	NE 3RD AVE	NE 3RD AVE	COMMUNITY HUB - ADD WIDE SIDEWALKS, SHADE, PEDESTRIAN CROSSINGS, PEDESTRIAN LIGHTING	ADD CONNECTING BICYCLE LANES TO MAJOR CORRIDORS, BICYCLE RACKS	NONE	BUS SHELTER, LIGHTED WAITING AREA	\$ 56,948	\$ -		2020-2024	County
90	SUNRISE BLVD	US 1/SR 5	NE 26TH AVE	IMPLEMENT LANE/ROAD DIET TO CREATE SIDEWALK BUFFERS. ADD PEDESTRIAN-ORIENTED LIGHTING. ADD SHADE. ENHANCE PEDESTRIAN CROSSING.	IMPLEMENT LANE/ROAD DIET TO TRANSFORM BIKE SHOULDERS INTO BIKE LANES, EXTEND BIKE LANES EAST, AND CREATE BUFFERS FOR BIKE LANES.	ROUNDBOAT AT GATEWAY	CREATE SPACE FOR BUS SHELTER PADS.	\$ 1,235,000	\$ -		2020-2024	State
92	SUNRISE BLVD	NW 24TH AVE	US 1/SR 5	NARROW AUTO LANES/MEDIAN AND IMPLEMENT LANE/ROAD DIET TO CREATE SIDEWALK BUFFERS. ADD PEDESTRIAN-ORIENTED LIGHTING. ADD SHADE. ENHANCE PEDESTRIAN CROSSINGS.	NARROW AUTO LANES/MEDIAN AND IMPLEMENT LANE/ROAD DIET TO TRANSFORM BIKE SHOULDERS INTO BIKE LANES, EXTEND BIKE LANES EAST, AND CREATE BUFFERS FOR BIKE LANES.	ROUNDBOAT AT SEARSTOWN	CREATE SPACE FOR BUS SHELTER PADS.	\$ 4,072,000	\$ -		2020-2024	State
10031	SUNRISE BLVD	ANDREWS AVE	ANDREWS AVE	ANCHOR HUB - ADD WIDE SIDEWALKS, SHADE, PEDESTRIAN CROSSINGS, PEDESTRIAN LIGHTING	ADD CONNECTING BICYCLE LANES TO MAJOR CORRIDORS, BICYCLE RACKS	NONE	TRANSIT SHELTER WITH REAL-TIME PASSENGER INFORMATION, LIGHTED WAITING AREA, PREBOARD TICKETING, KISS-N-RIDE AND TAXI AREAS	\$ 1,930,844	\$ -		2020-2024	State
102	SW/SE 17TH ST	SW 4TH AVE	US 1/SR 5	ADD SIDEWALK BUFFER. ADD PEDESTRIAN-SCALE LIGHTING. ADD SHADE.	ADD BIKE LANES , ROAD/LANE DIET	NONE	NONE	\$ 1,649,000	\$ -		2020-2024	City
95	SW/SE 2ND ST	BRICKELL AVE	US 1/SR 5	ADD PEDESTRIAN-SCALE LIGHTING THROUGH PARKING GARAGE. WAYFINDING UNDER GARAGE	ADD SHARROWS AND SHARED-LANE SIGNAGE.	NONE	NONE	\$ 44,000	\$ -		2020-2024	City
302	SW/SE 6TH ST	SW 7TH AVE	SE 3RD AVE	NONE	SECONDARY BIKE ACCOMMODATIONS	NONE	NONE	\$ 190,080	\$ -		2020-2024	City

Connecting the Blocks Program 2015-2035

Connecting the Blocks Program 2015-2035												
PROJ. ID #	PROJECT LIMITS			NEEDS				COST		FUNDING SOURCE	SCHEDULE	ROADWAY JURISDICTION
	ROADWAY NAME	FROM	TO	NEEDED PEDESTRIAN IMPROVEMENTS	NEEDED BICYCLE IMPROVEMENTS	NEEDED ROADWAY IMPROVEMENTS	NEEDED TRANSIT IMPROVEMENTS	UNFUNDED PLANNING-LEVEL COST ESTIMATE	FUNDED PROJECT COST			
104	US 1/SR 5	DAVIE BLVD	BROWARD BLVD	IMPLEMENT LANE/ROAD DIET TO EXTEND SIDEWALK BUFFERS. ADD PEDESTRIAN-ORIENTED LIGHTING. ADD SHADE. LPIS. ENHANCE PEDESTRIAN CROSSINGS.	OUTSIDE TUNNEL, IMPLEMENT LANE/ROAD DIET TO CREATE BIKE LANES. INSIDE TUNNEL, NARROW AUTO LANES TO CREATE BIKE LANES. SUPPLEMENT WITH ADVANCE SIGNAGE.	NONE	NONE	\$ 1,575,000	\$ -		2020-2024	State
105	US 1/SR 5	BROWARD BLVD	NE 6TH ST	IMPLEMENT LANE/ROAD DIET TO EXTEND SIDEWALK BUFFERS. ADD PEDESTRIAN-ORIENTED LIGHTING. ADD SHADE. ENHANCE PEDESTRIAN CROSSINGS. LPIS	IMPLEMENT LANE/ROAD DIET TO CREATE BIKE LANES. CONTINUE MULTI-USE PATH NORTH AND SOUTH WITH FUTURE REDEVELOPMENT.	NONE	NONE	\$ 873,000	\$ -		2020-2024	State
107	US 1/SR 5	NE 15TH AVE	NE 13TH ST	IMPLEMENT LANE/ROAD DIET TO EXTEND SIDEWALK BUFFERS. ADD PEDESTRIAN-ORIENTED LIGHTING. ADD SHADE. ENHANCE PEDESTRIAN CROSSING. LPIS	IMPLEMENT LANE/ROAD DIET TO CREATE BIKE LANES.	NONE	NONE	\$ 1,287,000	\$ -		2020-2024	State
108	US 1/SR 5	NE 13TH ST	MCNAB RD	IMPLEMENT LANE/ROAD DIET TO EXTEND SIDEWALK BUFFERS. ADD PEDESTRIAN-ORIENTED LIGHTING. ADD SHADE. ENHANCE PEDESTRIAN CROSSINGS. LPIS	IMPLEMENT LANE/ROAD DIET TO CREATE BUFFERED BIKE LANES.	NONE	NONE	\$ 7,749,000	\$ -		2020-2024	State
109	VICTORIA PARK RD	BROWARD BLVD	NE 7TH ST	ADD PEDESTRIAN-ORIENTED LIGHTING.	NARROW AUTO LANES AND WIDEN PAVED AREA TO TRANSFORM SHOULDERS TO BIKE LANES PER RESIDENT INPUT.	NONE	NONE	\$ 693,000	\$ -		2020-2024	City
402	ANDREWS AVE	SW 6TH ST	SW 6TH ST	COMMUNITY HUB - ADD WIDE SIDEWALKS, SHADE, PEDESTRIAN CROSSINGS, PEDESTRIAN LIGHTING	ADD CONNECTING BICYCLE LANES TO MAJOR CORRIDORS, BICYCLE RACKS	NONE	BUS SHELTER, LIGHTED WAITING AREA	\$ 56,948	\$ -		2020-2024	County
403	ANDREWS AVE	SW 7TH ST	SW 7TH ST	COMMUNITY HUB - ADD WIDE SIDEWALKS, SHADE, PEDESTRIAN CROSSINGS, PEDESTRIAN LIGHTING	ADD CONNECTING BICYCLE LANES TO MAJOR CORRIDORS, BICYCLE RACKS	NONE	BUS SHELTER, LIGHTED WAITING AREA	\$ 56,948	\$ -		2020-2024	County
407	ANDREWS AVE	NE 4TH ST	NE 4TH ST	COMMUNITY HUB - ADD WIDE SIDEWALKS, SHADE, PEDESTRIAN CROSSINGS, PEDESTRIAN LIGHTING	ADD CONNECTING BICYCLE LANES TO MAJOR CORRIDORS, BICYCLE RACKS	NONE	BUS SHELTER, LIGHTED WAITING AREA	\$ 56,948	\$ -		2020-2024	County
416	ANDREWS AVE	DAVIE BLVD	DAVIE BLVD	ANCHOR HUB - ADD WIDE SIDEWALKS, SHADE, PEDESTRIAN CROSSINGS, PEDESTRIAN LIGHTING	ADD CONNECTING BICYCLE LANES TO MAJOR CORRIDORS, BICYCLE RACKS	NONE	TRANSIT SHELTER WITH REAL-TIME PASSENGER INFORMATION, LIGHTED WAITING AREA, PREBOARD TICKETING, KISS-N-RIDE AND TAXI AREAS	\$ 1,930,844	\$ -		2020-2024	County

Connecting the Blocks Program 2015-2035

Connecting the Blocks Program 2015-2035												
PROJ. ID #	PROJECT LIMITS			NEEDS				COST		FUNDING SOURCE	SCHEDULE	
	ROADWAY NAME	FROM	TO	NEEDED PEDESTRIAN IMPROVEMENTS	NEEDED BICYCLE IMPROVEMENTS	NEEDED ROADWAY IMPROVEMENTS	NEEDED TRANSIT IMPROVEMENTS	UNFUNDED PLANNING-LEVEL COST ESTIMATE	FUNDED PROJECT COST		FISCAL YEAR CONSTRUCTION	ROADWAY JURISDICTION
10	BROWARD BLVD	I-95	US 441/SR 7	IMPLEMENT LANE DIET. ADD PEDESTRIAN-ORIENTED LIGHTING. ENHANCE PEDESTRIAN CROSSINGS.	ADD BIKE LANES.	NONE	NONE	\$ 1,179,000	\$ -		2020-2024	State
112	BROWARD BLVD	VICTORIA PARK RD	NE/SE 15TH AVE	ADD PEDESTRIAN-ORIENTED LIGHTING.	ADD SHARROWS AND SHARED LANE SIGNAGE	NONE	NONE	\$ 345,000	\$ -		2020-2024	County
65	NW 7TH AVE	SISTRUNK BLVD	SUNRISE BLVD	IMPLEMENT LANE/ROAD DIET TO CREATE SPACE FOR WIDER SIDEWALK BUFFERS. ADD PEDESTRIAN-ORIENTED LIGHTING. ADD SHADE.	IMPLEMENT LANE/ROAD DIET TO CREATE BIKE LANES.	NONE	CREATE SPACE FOR BUS SHELTER PADS	\$ -	\$ 651,000		2020-2024	County
66	NW 7TH AVE	BROWARD BLVD	SISTRUNK BLVD	IMPLEMENT LANE/ROAD DIET TO CREATE SPACE FOR WIDER SIDEWALK BUFFERS. ADD PEDESTRIAN-ORIENTED LIGHTING. ADD SHADE.	IMPLEMENT LANE/ROAD DIET TO CREATE BIKE LANES.	NONE	CREATE SPACE FOR BUS SHELTER PADS	\$ -	\$ 678,000		2020-2024	County
8	ADA TROLLEY STOPS	CITYWIDE	CITYWIDE	UPGRADE SUN TROLLEY STOPS TO BE ADA-COMPLIANT.	NONE	NONE	UPGRADE SUN TROLLEY STOPS TO BE ADA-COMPLIANT.	\$ 2,550,000	\$ -		2020-2024	Multiple
8	BROWARD BLVD	NW 7TH AVE	I-95	ADD PEDESTRIAN-ORIENTED LIGHTING. ADD SHADE. ENHANCE PEDESTRIAN CROSSINGS.	CONVERT SHOULDERS TO BIKE LANES.	REDUCE LANE WIDTHS TO ACCOMMODATE BIKE LANES	NONE	\$ 1,683,000	\$ -		2020-2024	State
9	BROWARD BLVD	US-1/SR 5	NW 7TH AVE	ADD PEDESTRIAN-ORIENTED LIGHTING. ADD SHADE. ENHANCED PEDESTRIAN CROSSINGS	CONVERT SHOULDERS TO BIKE LANES.	EXPLORE BUSINESS ACCESS & TRANSIT ONLY (BAT) LANE CONCEPT. OFF-PEAK ON-STREET PARKING. ROUNDABOUT	EXPLORE BAT LANES	\$ 3,161,000	\$ -		2020-2024	State
53	NW 19TH ST	NW 33RD AVE	I-95	CREATE SIDEWALK BUFFERS ON 2 SIDES BY IMPLEMENTING A LANE/ROAD DIET TO CREATE A 3-LANE SECTION. ADD PEDESTRIAN-ORIENTED LIGHTING. ADD SHADE. ENHANCE PEDESTRIAN CROSSINGS.	CREATE BIKE LANES BY NARROWING AUTO LANES AND IMPLEMENTING A LANE/ROAD DIET TO CREATE A 3-LANE SECTION.	NONE	CREATE SPACE FOR BUS SHELTER PADS.	\$ 3,371,000	\$ -		2020-2024	County
96	SW 31ST AVE	RIVERLAND RD	BROWARD BLVD	COMPLETE SIDEWALK GAPS. ADD PEDESTRIAN-SCALE LIGHTING. ADD SHADE.	NARROW AUTO LANES AND WIDEN PAVED AREA TO CREATE BIKE LANES	NONE	NONE	\$ 350,000	\$ -		2020-2024	County
98	SW 4TH AVE	SW 24TH ST/SR 84	DAVIE BLVD	ADD PEDESTRIAN-SCALE LIGHTING. ADD SHADE. NARROW AUTO LANES TO INCREASE SIDEWALK BUFFER TO PROTECT TREES	IMPLEMENT LANE/ROAD DIET TO CREATE BIKE LANES.	NONE	NONE	\$ 301,943	\$ -		2020-2024	County
99	SW 4TH AVE	DAVIE BLVD	BROWARD BLVD	ADD PEDESTRIAN-SCALE LIGHTING. ADD SHADE.	ADD BIKE ACCOMMODATIONS	NONE	NONE	\$ 733,700	\$ -		2020-2024	County
97	SW 4TH AVE	PERIMETER RD/SW 34TH ST	SR 84/SW 24TH ST	COMPLETE SIDEWALKS ON 2 SIDES. ADD PEDESTRIAN-SCALE LIGHTING. ADD SHADE.	IMPLEMENT LANE/ROAD DIET TO CREATE BIKE LANES.	NONE	NONE	\$ 371,143	\$ -		2024-2029	City

Connecting the Blocks Program 2015-2035

Connecting the Blocks Program 2015-2035												
PROJ. ID #	PROJECT LIMITS			NEEDS				COST		FUNDING SOURCE	SCHEDULE	ROADWAY JURISDICTION
	ROADWAY NAME	FROM	TO	NEEDED PEDESTRIAN IMPROVEMENTS	NEEDED BICYCLE IMPROVEMENTS	NEEDED ROADWAY IMPROVEMENTS	NEEDED TRANSIT IMPROVEMENTS	UNFUNDED PLANNING-LEVEL COST ESTIMATE	FUNDED PROJECT COST			
69	POWERLINE RD	SUNRISE BLVD	NW 23RD ST	IMPLEMENT LANE/ROAD DIET TO CREATE SIDEWALK BUFFERS. ADD PEDESTRIAN-ORIENTED LIGHTING. ADD SHADE. ENHANCE PEDESTRIAN CROSSINGS.	IMPLEMENT LANE/ROAD DIET TO CREATE BIKE LANES.	NONE	CREATE SPACE FOR BUS SHELTER PADS	\$ 2,151,000	\$ -		2025-2029	State
424	SE 17TH ST	US 1	US 1	COMMUNITY HUB - ADD WIDE SIDEWALKS, SHADE, PEDESTRIAN CROSSINGS, PEDESTRIAN LIGHTING	ADD CONNECTING BICYCLE LANES TO MAJOR CORRIDORS, BICYCLE RACKS	NONE	BUS SHELTER, LIGHTED WAITING AREA	\$ 56,948	\$ -		2025-2029	State
82	SE/NE 3RD AVE	DAVIE BLVD	NE 6TH ST	ADD PEDESTRIAN-ORIENTED LIGHTING. ENHANCE PEDESTRIAN CROSSING.	REMOVE CENTER TURN LANES TO CREATE BIKE LANES. ADD SHARROWS AND SHARED-ROAD SIGNS ON BRIDGE.	NONE	NONE	\$ 750,000	\$ -		2025-2029	County
422	A1A	ALHAMBRA DR	ALHAMBRA DR	COMMUNITY HUB - ADD WIDE SIDEWALKS, SHADE, PEDESTRIAN CROSSINGS, PEDESTRIAN LIGHTING	ADD CONNECTING BICYCLE LANES TO MAJOR CORRIDORS, BICYCLE RACKS	NONE	BUS SHELTER, LIGHTED WAITING AREA	\$ 56,948	\$ -		2025-2029	State
222	ANTIOCH AVE	VISTAMAR ST	RIOMAR ST	NONE	SECONDARY BIKE ACCOMMODATIONS	NONE	NONE	\$ 95,040	\$ -		2025-2029	City
225	BREAKERS AVE	VISTAMAR ST	A1A	NONE	SECONDARY BIKE ACCOMMODATIONS	NONE	NONE	\$ 95,040	\$ -		2025-2029	City
7	BROWARD BLVD	NE/SE 15TH AVE	US-1/SR 5	ADD PEDESTRIAN-ORIENTED LIGHTING. ENHANCE PEDESTRIAN CROSSING.	BIKE ACCOMMODATIONS AS APPROPRIATE	NONE	NONE	\$ 362,000	\$ -		2025-2029	State
428	BROWARD BLVD	NW 7TH AVE	NW 7TH AVE	COMMUNITY HUB - ADD WIDE SIDEWALKS, SHADE, PEDESTRIAN CROSSINGS, PEDESTRIAN LIGHTING	ADD CONNECTING BICYCLE LANES TO MAJOR CORRIDORS, BICYCLE RACKS	NONE	BUS SHELTER, LIGHTED WAITING AREA	\$ 56,948	\$ -		2025-2029	State
429	BROWARD BLVD	NW 15TH AVE	NW 15TH AVE	COMMUNITY HUB - ADD WIDE SIDEWALKS, SHADE, PEDESTRIAN CROSSINGS, PEDESTRIAN LIGHTING	ADD CONNECTING BICYCLE LANES TO MAJOR CORRIDORS, BICYCLE RACKS	NONE	BUS SHELTER, LIGHTED WAITING AREA	\$ 56,948	\$ -		2025-2029	State
430	BROWARD BLVD	NW 27TH AVE	NW 27TH AVE	COMMUNITY HUB - ADD WIDE SIDEWALKS, SHADE, PEDESTRIAN CROSSINGS, PEDESTRIAN LIGHTING	ADD CONNECTING BICYCLE LANES TO MAJOR CORRIDORS, BICYCLE RACKS	NONE	BUS SHELTER, LIGHTED WAITING AREA	\$ 56,948	\$ -		2025-2029	State
431	BROWARD BLVD	NW 31ST AVE	NW 31ST AVE	COMMUNITY HUB - ADD WIDE SIDEWALKS, SHADE, PEDESTRIAN CROSSINGS, PEDESTRIAN LIGHTING	ADD CONNECTING BICYCLE LANES TO MAJOR CORRIDORS, BICYCLE RACKS	NONE	BUS SHELTER, LIGHTED WAITING AREA	\$ 56,948	\$ -		2025-2029	State
248	CAMPUS CIR	INDIANA AVE	INDIANA AVE	NONE	SECONDARY BIKE ACCOMMODATIONS	NONE	NONE	\$ 158,400	\$ -		2025-2029	City
11	COMMERCIAL BLVD	A1A	US 1/SR 5	IMPLEMENT LANE/ROAD DIET TO CREATE SIDEWALK BUFFERS. ADD PEDESTRIAN-ORIENTED LIGHTING. ADD SHADE. ENHANCE PEDESTRIAN CROSSINGS.	EXTEND BIKE LANES AS PART OF LANE/ROAD DIET. ADD SHARROWS AND SHARED-LANE SIGNAGE ON BRIDGE.	NONE	NONE	\$ 1,886,000	\$ -		2025-2029	State

Connecting the Blocks Program 2015-2035

Connecting the Blocks Program 2015-2035												
PROJECT LIMITS				NEEDS				COST			SCHEDULE	
PROJ. ID #	ROADWAY NAME	FROM	TO	NEEDED PEDESTRIAN IMPROVEMENTS	NEEDED BICYCLE IMPROVEMENTS	NEEDED ROADWAY IMPROVEMENTS	NEEDED TRANSIT IMPROVEMENTS	UNFUNDED PLANNING-LEVEL COST ESTIMATE	FUNDED PROJECT COST	FUNDING SOURCE	FISCAL YEAR CONSTRUCTION	ROADWAY JURISDICTION
12	COMMERCIAL BLVD	I-95	US 441/SR 7	RECONSTRUCT SIDEWALKS WITH SIDEWALK BUFFERS. ADD PEDESTRIAN-ORIENTED LIGHTING. ADD SHADE. ENHANCE PEDESTRIAN CROSSINGS.	NARROW MEDIAN (ELIMINATING ONE LEFT TURN LANE WHERE DUAL LEFTS EXIST) AND AUTO LANES TO ADD BUFFERED BIKE LANES WHERE BIKE LANES DO NOT EXIST. IMPLEMENT LANE/ROAD DIET TO CREATE BUFFERS FOR EXISTING BIKE LANES.	NONE	NONE	\$ 6,642,000	\$ -		2025-2029	State
13	COMMERCIAL BLVD	US 1/SR 5	NE 15TH TER	IMPLEMENT LANE/ROAD DIET TO CREATE SIDEWALK BUFFERS AND BIKE LANES. ADD PEDESTRIAN-ORIENTED LIGHTING. ADD SHADE. FILL SIDEWALK GAP.	ADD BIKE LANES AS PART OF LANE/ROAD DIET.	NONE	NONE	\$ 739,000	\$ -		2025-2029	State
415	COMMERCIAL BLVD	NW 31ST AVE	NW 31ST AVE	COMMUNITY HUB - ADD WIDE SIDEWALKS, SHADE, PEDESTRIAN CROSSINGS, PEDESTRIAN LIGHTING	ADD CONNECTING BICYCLE LANES TO MAJOR CORRIDORS, BICYCLE RACKS	NONE	BUS SHELTER, LIGHTED WAITING AREA	\$ 56,948	\$ -		2025-2029	State
433	COMMERCIAL BLVD	US 1	US 1	ANCHOR HUB - ADD WIDE SIDEWALKS, SHADE, PEDESTRIAN CROSSINGS, PEDESTRIAN LIGHTING	ADD CONNECTING BICYCLE LANES TO MAJOR CORRIDORS, BICYCLE RACKS	NONE	TRANSIT SHELTER WITH REAL-TIME PASSENGER INFORMATION, LIGHTED WAITING AREA, PREBOARD TICKETING, KISS-N-RIDE AND TAXI AREAS	\$ 1,930,844	\$ -		2025-2029	State
14	CYPRESS CREEK RD	US 1/SR 5	NE 18TH AVE	ADD PEDESTRIAN-ORIENTED LIGHTING. EXTEND SIDEWALKS TO US 1.	ADD BIKE LANES.	NONE	NONE	\$ 986,000	\$ -		2025-2029	City
111	CYPRESS CREEK RD	NW 21ST AVE	TURNPIKE	COMPLETE SIDEWALKS ON BOTH SIDES. IMPLEMENT LANE/ROAD DIET TO ADD SIDEWALK BUFFERS. ADD PEDESTRIAN-ORIENTED LIGHTING. ADD SHADE. ENHANCE PEDESTRIAN CROSSINGS.	ADD BIKE LANES AS PART OF LANE/ROAD DIET.	NONE	NONE	\$ 2,934,000	\$ -		2025-2029	County
414	CYPRESS CREEK RD	NW 31ST AVE	NW 31ST AVE	COMMUNITY HUB - ADD WIDE SIDEWALKS, SHADE, PEDESTRIAN CROSSINGS, PEDESTRIAN LIGHTING	ADD CONNECTING BICYCLE LANES TO MAJOR CORRIDORS, BICYCLE RACKS	NONE	BUS SHELTER, LIGHTED WAITING AREA	\$ 56,948	\$ -		2025-2029	N/A
432	CYPRESS CREEK RD	US 1	US 1	COMMUNITY HUB - ADD WIDE SIDEWALKS, SHADE, PEDESTRIAN CROSSINGS, PEDESTRIAN LIGHTING	ADD CONNECTING BICYCLE LANES TO MAJOR CORRIDORS, BICYCLE RACKS	NONE	BUS SHELTER, LIGHTED WAITING AREA	\$ 56,948	\$ -		2025-2029	County
18	DAVIE BLVD	SW 31ST AVE	US 441/SR 7	ADD PEDESTRIAN-ORIENTED LIGHTING. ADD SHADE. ENHANCE PEDESTRIAN CROSSINGS.	NARROW AUTO LANES TO TRANSFORM BIKE SHOULDERS INTO BIKE LANES.	NONE	NONE	\$ 1,338,000	\$ -		2025-2029	State

Connecting the Blocks Program 2015-2035

Connecting the Blocks Program 2015-2035												
PROJ. ID #	PROJECT LIMITS			NEEDS				COST		FUNDING SOURCE	SCHEDULE	ROADWAY JURISDICTION
	ROADWAY NAME	FROM	TO	NEEDED PEDESTRIAN IMPROVEMENTS	NEEDED BICYCLE IMPROVEMENTS	NEEDED ROADWAY IMPROVEMENTS	NEEDED TRANSIT IMPROVEMENTS	UNFUNDED PLANNING-LEVEL COST ESTIMATE	FUNDED PROJECT COST			
19	DAVIE BLVD	I-95	SW 31ST AVE	ADD PEDESTRIAN-ORIENTED LIGHTING. ADD SHADE. ENHANCE PEDESTRIAN CROSSINGS UTILIZE THE EXISTING PATH ACROSS I-95 AS MULTI-USE PATH.	IMPLEMENT LANE DIET TO ADD BIKE LANES. INSTALL WAYFINDING SIGNS TO CONNECT BIKE LANES TO/FROM MULTI-USE PATH.	NONE	NONE	\$ 1,171,000	\$ -		2025-2029	City
23	E LAS OLAS BLVD	US 1/SR 5	SW 1ST AVE	ADD PEDESTRIAN-ORIENTED LIGHTING.	ADD SHARROWS	NONE	NONE	\$ 648,000	\$ -		2025-2029	City
26	EISENHOWER BLVD	ELLER DR	SE 17TH ST	PORT BYPASS RD WITH SIDEWALKS ON 2 SIDES, SIDEWALK BUFFERS, PEDESTRIAN-ORIENTED LIGHTING, AND SHADE. PORT TO PROVIDE MULTIMODAL CONNECTIVITY SOUTH OF SPANGLER RD.	PORT BYPASS RD TO BE DESIGNED AS COMMERCIAL AVENUE WITH BIKE LANES. PORT TO PROVIDE MULTIMODAL CONNECTIVITY SOUTH OF SPANGLER RD.	NONE	NONE	\$ 3,878,000	\$ -		2025-2029	City
249	FLORIDA AVE	CAMPUS CIR	BROWARD BLVD	NONE	SECONDARY BIKE ACCOMMODATIONS	NONE	NONE	\$ 190,080	\$ -		2025-2029	City
247	INDIANA AVE	DAVIE BLVD	CAMPUS CIR	NONE	SECONDARY BIKE ACCOMMODATIONS	NONE	NONE	\$ 190,080	\$ -		2025-2029	City
250	IOWA AVE	CAMPUS CIR	SW 2 ND CT	NONE	SECONDARY BIKE ACCOMMODATIONS	NONE	NONE	\$ 158,400	\$ -		2025-2029	City
132	LAS OLAS CHANNEL SQUARE	CHANNEL SQUARE	CHANNEL SQUARE	WATER TAXI STOP, LANDSCAPED PLAZA AND STREETSCAPE IMPROVEMENTS. "CANALWALK"	NONE	NONE	NONE	\$ 4,900,100	\$ -		2025-2029	City
30	MCNAB RD	NW 31ST AVE	NE 69TH ST	EAST OF POWERLINE RD: IMPLEMENT A LANE/ROAD DIET TO CREATE A 5-LANE SECTION. ADD PEDESTRIAN-ORIENTED LIGHTING, AND SHADE. WEST OF POWERLINE RD: COMPLETE SIDEWALKS WITH BUFFERS. ADD PEDESTRIAN-ORIENTED LIGHTING AND SHADE. FULL SEGMENT: ENHANCE PEDESTRIAN CROSSINGS.	EAST OF POWERLINE RD: CONVERT BIKE SHOULDERS TO BIKE LANES AS PART OF LANE/ROAD DIET. WEST OF POWERLINE RD: NARROW AUTO LANES AND ADD BIKE LANES.	NONE	NONE	\$ 4,892,000	\$ -		2025-2029	County
31	MIAMI RD	SE 17TH ST	SE 12TH ST	ADD SIDEWALKS ON 2 SIDES. ADD SIDEWALK BUFFERS. ADD PEDESTRIAN-ORIENTED LIGHTING. ADD SHADE.	BIKE ACCOMMODATIONS AS APPROPRIATE	NONE	NONE	\$ 650,000	\$ -		2025-2029	City
32	MIAMI RD	SE 24TH ST/SR 84	SE 17TH ST	ADD SIDEWALKS ON 2 SIDES. ADD SIDEWALK BUFFERS. ADD PEDESTRIAN-ORIENTED LIGHTING. ADD SHADE.	BIKE ACCOMMODATIONS AS APPROPRIATE	NONE	NONE	\$ 638,000	\$ -		2025-2029	City
212	N ATLANTIC BLVD	OAKLAND PARK BLVD	NE 19TH CT	NONE	SECONDARY BIKE ACCOMMODATIONS	NONE	NONE	\$ 316,800	\$ -		2025-2029	City
281	N FLAGLER DR	N ANDREWS AVE	NE 13TH ST	NONE	SECONDARY BIKE ACCOMMODATIONS	NONE	NONE	\$ 348,480	\$ -		2025-2029	City

Connecting the Blocks Program 2015-2035

Connecting the Blocks Program 2015-2035												
PROJ. ID #	PROJECT LIMITS			NEEDS				COST		FUNDING SOURCE	SCHEDULE	ROADWAY JURISDICTION
	ROADWAY NAME	FROM	TO	NEEDED PEDESTRIAN IMPROVEMENTS	NEEDED BICYCLE IMPROVEMENTS	NEEDED ROADWAY IMPROVEMENTS	NEEDED TRANSIT IMPROVEMENTS	UNFUNDED PLANNING-LEVEL COST ESTIMATE	FUNDED PROJECT COST			
434	NE 13TH ST	FEC	FEC	COMMUNITY HUB - ADD WIDE SIDEWALKS, SHADE, PEDESTRIAN CROSSINGS, PEDESTRIAN LIGHTING	ADD CONNECTING BICYCLE LANES TO MAJOR CORRIDORS, BICYCLE RACKS	NONE	BUS SHELTER, LIGHTED WAITING AREA	\$ 56,948	\$ -		2025-2029	City
204	NE 15TH AVE	W CYPRESS CREEK RD	COMMERCIAL BLVD	NONE	SECONDARY BIKE ACCOMMODATIONS	NONE	NONE	\$ 316,800	\$ -		2025-2029	City
290	NE 16TH CT & NE 9TH AVE & NE 17TH ST	NE 16TH ST	N DIXIE HWY	NONE	SECONDARY BIKE ACCOMMODATIONS	NONE	NONE	\$ 190,080	\$ -		2025-2029	City
268	NE 17TH WAY	SUNRISE BLVD	NE 9TH ST	NONE	SECONDARY BIKE ACCOMMODATIONS	NONE	NONE	\$ 63,360	\$ -		2025-2029	City
205	NE 18TH AVE	COMMERCIAL BLVD	NE 45TH ST	NONE	SECONDARY BIKE ACCOMMODATIONS	NONE	NONE	\$ 126,720	\$ -		2025-2029	City
41	NE 26TH ST	US 1/SR 5	BAYVIEW DR	ADD SIDEWALKS ON 2 SIDES. ADD PEDESTRIAN-ORIENTED LIGHTING. ADD SHADE.	EXTEND BIKE SHOULDERS FROM NE 26TH AVE TO US 1.	NONE	NONE	\$ 366,000	\$ -		2025-2029	City
211	NE 33RD AVE	OAKLAND PARK BLVD	BEACH	NONE	SECONDARY BIKE ACCOMMODATIONS	NONE	NONE	\$ 348,480	\$ -		2025-2029	City
45	NE 4TH ST	US 1/SR 5	NE 16TH AVE	COMPLETE SIDEWALKS ON 2 SIDES. ADD PEDESTRIAN-ORIENTED LIGHTING. ADD SHADE.	NONE	NONE	NONE	\$ 570,000	\$ -		2025-2029	City
49	NE 7TH ST/NE 20TH AVE	VICTORIA PARK RD	SUNRISE BLVD	ADD PEDESTRIAN-ORIENTED LIGHTING.	ADD SHARROWS AND SHARED-LANE SIGNAGE.	NONE	NONE	\$ 282,000	\$ -		2025-2029	City
296	NE 9TH ST	NE 15TH AVE	NE 20TH AVE	NONE	SECONDARY BIKE ACCOMMODATIONS	NONE	NONE	\$ 316,800	\$ -		2025-2029	City
50	NE/NW 13TH ST	POWERLINE RD	US 1/SR 5	ENHANCED CROSSWALKS, STREET LIGHTS, IN-GROUND LED LIGHTED CROSSWALK, TREE CANOPY, ADA IMPROVEMENTS	BIKE LANES	ON-STREET PARKING	NONE	\$ 1,331,000	\$ -		2025-2029	City
299	NEW RIVER PATH (N)	SW 7TH AVE	E LAS OLAS BLVD	NONE	SECONDARY BIKE ACCOMMODATIONS	NONE	NONE	\$ 443,520	\$ -		2025-2029	City
301	NEW RIVER PATH (S) & SW 7TH AVE	SW 9TH ST	US 1/SR 5	NONE	SECONDARY BIKE ACCOMMODATIONS	NONE	NONE	\$ 475,200	\$ -		2025-2029	City
601	NEW TROLLEYS	CITYWIDE	CITYWIDE	NONE	NONE	NONE	NEW TROLLEYS	\$ 3,165,100	\$ -		2025-2029	Multiple
306	NORTH FORK NEW RIVER PATH (N)	NW 24TH AVE	NW 3RD CT	NONE	SECONDARY BIKE ACCOMMODATIONS	NONE	NONE	\$ 126,720	\$ -		2025-2029	City
305	NORTH FORK NEW RIVER PATH (S)	NW 25 TER (CITY LIMITS)	SW 2ND ST	NONE	SECONDARY BIKE ACCOMMODATIONS	NONE	NONE	\$ 380,160	\$ -		2025-2029	City
259	NW 15TH AVE	NW 6TH ST	BROWARD BLVD	NONE	SECONDARY BIKE ACCOMMODATIONS	NONE	NONE	\$ 158,400	\$ -		2025-2029	City
54	NW 19TH ST	I-95	POWERLINE RD	CREATE SIDEWALK BUFFERS ON 2 SIDES BY IMPLEMENTING A LANE/ROAD DIET TO CREATE A 3-LANE SECTION. ADD PEDESTRIAN-ORIENTED LIGHTING. ADD SHADE. ENHANCE PEDESTRIAN CROSSINGS.	CREATE BIKE LANES BY IMPLEMENTING A LANE/ROAD DIET TO CREATE A 3-LANE SECTION.	NONE	CREATE SPACE FOR BUS SHELTER PADS.	\$ 1,278,000	\$ -		2025-2029	County

Connecting the Blocks Program 2015-2035

Connecting the Blocks Program 2015-2035												
PROJ. ID #	PROJECT LIMITS			NEEDS				COST		FUNDING SOURCE	SCHEDULE	
	ROADWAY NAME	FROM	TO	NEEDED PEDESTRIAN IMPROVEMENTS	NEEDED BICYCLE IMPROVEMENTS	NEEDED ROADWAY IMPROVEMENTS	NEEDED TRANSIT IMPROVEMENTS	UNFUNDED PLANNING-LEVEL COST ESTIMATE	FUNDED PROJECT COST		FISCAL YEAR CONSTRUCTION	ROADWAY JURISDICTION
55	NW 21ST AVE	CYPRESS CREEK RD	MCNAB RD	COMPLETE SIDEWALKS ON 2 SIDES. ADD PEDESTRIAN-ORIENTED LIGHTING. ADD SHADE.	NARROW AUTO LANES AND WIDEN PAVED AREA TO CREATE BIKE LANES OR TWO-WAY BIKE PATH.	NONE	NONE	\$ 692,000	\$ -		2025-2029	County
58	NW 26TH ST	NW 31ST AVE	NW 21ST AVE	COMPLETE SIDEWALKS ON 2 SIDES. ADD PEDESTRIAN-ORIENTED LIGHTING. ADD SHADE.	NARROW AUTO LANES AND WIDEN PAVED AREA TO CREATE BIKE LANES.	NONE	NONE	\$ 1,240,000	\$ -		2025-2029	City
37	NW 2ND ST	NW 15TH AVE	NW 11TH AVE	COMPLETE SIDEWALKS ON 2 SIDES. ADD PEDESTRIAN-ORIENTED LIGHTING. ADD SHADE.	NONE	NONE	NONE	\$ 299,000	\$ -		2025-2029	City
38	NW 2ND ST	NW 11TH AVE	NW 7TH AVE	COMPLETE SIDEWALKS ON 2 SIDES. ADD PEDESTRIAN-ORIENTED LIGHTING. ADD SHADE.	NONE	NONE	NONE	\$ 299,000	\$ -		2025-2029	City
29	NW 31ST AVE	CYPRESS CREEK RD	MCNAB RD	CREATE SIDEWALK BUFFERS ON 2 SIDES BY IMPLEMENTING A LANE/ROAD DIET TO CREATE A 5-LANE SECTION. ADD PEDESTRIAN-ORIENTED LIGHTING. ADD SHADE.	CREATE BIKE LANES BY IMPLEMENTING A LANE/ROAD DIET TO CREATE A 5-LANE SECTION.	NONE	CREATE SPACE FOR BUS SHELTER PADS.	\$ 702,000	\$ -		2025-2029	County
59	NW 31ST AVE	COMMERCIAL BLVD	CYPRESS CREEK RD	COMPLETE SIDEWALKS ON 2 SIDES AND CREATE SIDEWALK BUFFERS ON 2 SIDES BY IMPLEMENTING A LANE/ROAD DIET TO CREATE A 5-LANE SECTION. ADD PEDESTRIAN-ORIENTED LIGHTING. ADD SHADE. ENHANCE PEDESTRIAN CROSSINGS.	CREATE BUFFERED BIKE LANES BY IMPLEMENTING A LANE/ROAD DIET TO CREATE A 5-LANE SECTION.	NONE	CREATE SPACE FOR BUS STOP PADS.	\$ 1,770,000	\$ -		2025-2029	County
60	NW 31ST AVE	NW13TH ST	NW 26TH ST	IMPLEMENT A LANE/ROAD DIET TO CREATE A 5-LANE SECTION. ADD PEDESTRIAN-ORIENTED LIGHTING. ADD SHADE.	CREATE BUFFERED BIKE LANES BY IMPLEMENTING A LANE/ROAD DIET TO CREATE A 5-LANE SECTION.	NONE	CREATE SPACE FOR BUS SHELTER PADS.	\$ 2,335,000	\$ -		2025-2029	County
43	NW 4TH ST	NW 18TH AVE	NW 7TH AVE	CONTINUE PEDESTRIAN-ORIENTED LIGHTING WEST OF NW 12TH AVE.	NONE	NONE	NONE	\$ 243,000	\$ -		2025-2029	City
62	NW 6TH ST	NW 7TH AVE/AVE OF THE ARTS	NW 15TH AVE	ADD LANDSCAPED MEDIAN WEST OF NW 10TH AVE.	EAST OF NW 9TH AVE, IMPLEMENT LANE/ROAD DIET TO ADD SHARROWS AND SHARED-LANE SIGNAGE TO REMAINING THROUGH LANE. WEST OF NW 9TH AVE, ADD SHARROWS AND SHARED-LANE SIGNAGE.	EAST OF NW 9TH AVE, IMPLEMENT LANE/ROAD DIET TO CREATE ON-STREET PARKING	NONE	\$ 373,000	\$ -		2025-2029	County
63	NW 6TH ST	NW 15TH AVE	NW 27TH AVE	ADD PEDESTRIAN-ORIENTED LIGHTING AND SHADE WEST OF NW 24TH AVE.	IMPLEMENT LANE/ROAD DIET TO ADD SHARROWS AND SHARED-LANE SIGNAGE.	IMPLEMENT LANE/ROAD DIET TO CREATE ON-STREET PARKING AND CURB EXTENSIONS WEST OF I95	NONE	\$ 1,181,000	\$ -		2025-2029	County

Connecting the Blocks Program 2015-2035

Connecting the Blocks Program 2015-2035												
PROJ. ID #	PROJECT LIMITS			NEEDS				COST		FUNDING SOURCE	SCHEDULE	ROADWAY JURISDICTION
	ROADWAY NAME	FROM	TO	NEEDED PEDESTRIAN IMPROVEMENTS	NEEDED BICYCLE IMPROVEMENTS	NEEDED ROADWAY IMPROVEMENTS	NEEDED TRANSIT IMPROVEMENTS	UNFUNDED PLANNING-LEVEL COST ESTIMATE	FUNDED PROJECT COST			
412	OAKLAND PARK BLVD	BAYVIEW DR	BAYVIEW DR	COMMUNITY HUB - ADD WIDE SIDEWALKS, SHADE, PEDESTRIAN CROSSINGS, PEDESTRIAN LIGHTING	ADD CONNECTING BICYCLE LANES TO MAJOR CORRIDORS, BICYCLE RACKS	NONE	BUS SHELTER, LIGHTED WAITING AREA	\$ 56,948	\$ -		2025-2029	State
221	ORTON AVE	VISTAMAR ST	RIOMAR ST	NONE	SECONDARY BIKE ACCOMMODATIONS	NONE	NONE	\$ 95,040	\$ -		2025-2029	City
70	POWERLINE RD	PROSPECT RD	MCNAB ROAD	IMPLEMENT LANE/ROAD DIET TO CREATE SIDEWALK BUFFERS. ADD PEDESTRIAN-ORIENTED LIGHTING. ADD SHADE. ENHANCE PEDESTRIAN CROSSINGS.	IMPLEMENT LANE/ROAD DIET TO CREATE BUFFERED BIKE LANES.	NONE	CREATE SPACE FOR BUS SHELTER PADS	\$ 3,177,000	\$ -		2025-2029	State
G	PROGRESSO DR GREENWAY	NE 4TH ST	SUNRISE BLVD	DESIGN AND CONSTRUCT GREENWAY ALONG PROGRESSO DR.	DESIGN AND CONSTRUCT GREENWAY ALONG PROGRESSO DR.	NONE	NONE	\$ 6,000,000	\$ -		2025-2029	City
74	PROSPECT RD	POWERLINE RD	COMMERCIAL BLVD	ADD PEDESTRIAN-ORIENTED LIGHTING. ADD SHADE. COMPLETE SIDEWALKS WITH BUFFERS ON BOTH SIDES. ENHANCE PEDESTRIAN CROSSINGS.	NARROW AUTO LANES, INCREASE PAVED WIDTH, AND REMOVE TURN LANES TO CREATE BUFFERED BIKE LANES.	NONE	NONE	\$ 2,531,000	\$ -		2025-2029	County
76	PROSPECT RD	COMMERCIAL BLVD	NW 31ST AVE	COMPLETE SIDEWALKS WITH BUFFERS ON 2 SIDES. ADD PEDESTRIAN-ORIENTED LIGHTING. ADD SHADE.	INCREASE PAVED WIDTH TO CREATE BUFFERED BIKE LANES.	NONE	CREATE SPACE FOR BUS SHELTER PADS.	\$ 2,121,000	\$ -		2025-2029	County
86	SE/SW 24 ST/SR 84	US 1/SR 5	I-95	ADD PEDESTRIAN-ORIENTED LIGHTING. ADD SHADE.	PROPOSED GREENWAY IN CORRIDOR. ADD BIKE LANES OR SHARED USE PATH	NONE	NONE	\$ 4,529,000	\$ -		2025-2029	State
84	SEABREEZE BLVD (A1A SB)	SEVILLA ST	BAHIA MAR HOTEL/A1A	ADD PEDESTRIAN-ORIENTED LIGHTING. ADD SHADE. PROPOSED GREENWAY IN CORRIDOR.	ENHANCE EXISTING BIKE ACCOMMODATIONS TO WIDEN AND/OR ADD BUFFER	NONE	NONE	\$ 2,071,000	\$ -		2025-2029	State
417	SISTRUNK BLVD	NW 7TH AVE	NW 7TH AVE	COMMUNITY HUB - ADD WIDE SIDEWALKS, SHADE, PEDESTRIAN CROSSINGS, PEDESTRIAN LIGHTING	ADD CONNECTING BICYCLE LANES TO MAJOR CORRIDORS, BICYCLE RACKS	NONE	BUS SHELTER, LIGHTED WAITING AREA	\$ 56,948	\$ -		2025-2029	County
418	SISTRUNK BLVD	NW19TH AVE	NW19TH AVE	COMMUNITY HUB - ADD WIDE SIDEWALKS, SHADE, PEDESTRIAN CROSSINGS, PEDESTRIAN LIGHTING	ADD CONNECTING BICYCLE LANES TO MAJOR CORRIDORS, BICYCLE RACKS	NONE	BUS SHELTER, LIGHTED WAITING AREA	\$ 56,948	\$ -		2025-2029	County
419	SISTRUNK BLVD	NW 27TH AVE	NW 27TH AVE	COMMUNITY HUB - ADD WIDE SIDEWALKS, SHADE, PEDESTRIAN CROSSINGS, PEDESTRIAN LIGHTING	ADD CONNECTING BICYCLE LANES TO MAJOR CORRIDORS, BICYCLE RACKS	NONE	BUS SHELTER, LIGHTED WAITING AREA	\$ 56,948	\$ -		2025-2029	County
420	SISTRUNK BLVD	NW 15TH AVE	NW 15TH AVE	COMMUNITY HUB - ADD WIDE SIDEWALKS, SHADE, PEDESTRIAN CROSSINGS, PEDESTRIAN LIGHTING	ADD CONNECTING BICYCLE LANES TO MAJOR CORRIDORS, BICYCLE RACKS	NONE	BUS SHELTER, LIGHTED WAITING AREA	\$ 56,948	\$ -		2025-2029	County
91	SUNRISE BLVD	NE 26TH AVE	A1A	IMPLEMENT LANE/ROAD DIET TO CREATE SIDEWALK BUFFERS. ADD PEDESTRIAN-ORIENTED LIGHTING. ADD SHADE. ENHANCE PEDESTRIAN CROSSING.	IMPLEMENT LANE/ROAD DIET TO EXTEND BIKE LANES EAST.	NONE	CREATE SPACE FOR BUS SHELTER PADS.	\$ 868,000	\$ -		2025-2029	State

Connecting the Blocks Program 2015-2035

Connecting the Blocks Program 2015-2035												
PROJ. ID #	PROJECT LIMITS			NEEDS				COST		FUNDING SOURCE	FISCAL YEAR CONSTRUCTION	ROADWAY JURISDICTION
	ROADWAY NAME	FROM	TO	NEEDED PEDESTRIAN IMPROVEMENTS	NEEDED BICYCLE IMPROVEMENTS	NEEDED ROADWAY IMPROVEMENTS	NEEDED TRANSIT IMPROVEMENTS	UNFUNDED PLANNING-LEVEL COST ESTIMATE	FUNDED PROJECT COST			
410	SUNRISE BLVD	GATEWAY	GATEWAY	COMMUNITY HUB - ADD WIDE SIDEWALKS, SHADE, PEDESTRIAN CROSSINGS, PEDESTRIAN LIGHTING	ADD CONNECTING BICYCLE LANES TO MAJOR CORRIDORS, BICYCLE RACKS	NONE	BUS SHELTER, LIGHTED WAITING AREA	\$ 56,948	\$ -		2025-2029	State
10092	SUNRISE BLVD	SR A1A	SR A1A	ANCHOR HUB - ADD WIDE SIDEWALKS, SHADE, PEDESTRIAN CROSSINGS, PEDESTRIAN LIGHTING	ADD CONNECTING BICYCLE LANES TO MAJOR CORRIDORS, BICYCLE RACKS	NONE	TRANSIT SHELTER WITH REAL-TIME PASSENGER INFORMATION, LIGHTED WAITING AREA, PREBOARD TICKETING, KISS-N-RIDE AND TAXI AREAS	\$ 1,930,844	\$ -		2025-2029	State
93	SW 17TH ST	SW 9TH AVE	SW 4TH AVE	COMPLETE SIDEWALK ON 2 SIDES. ADD PEDESTRIAN-SCALE LIGHTING.	ADD BIKE ACCOMMODATIONS	NONE	NONE	\$ 390,000	\$ -		2025-2029	City
243	SW 20TH ST	SW 19TH AVE	SW 4TH AVE	SIDEWALKS ON 1 SIDE	SECONDARY BIKE ACCOMMODATIONS	EXTEND PAVEMENT TO ACCOMMODATE SIDEWALKS	NONE	\$ 1,000,000	\$ -		2025-2029	City
258	SW 7TH AVE	SW 2ND ST	BRYAN PL	SIDEWALK ON ONE SIDE	SECONDARY BIKE ACCOMMODATIONS	NONE	NONE	\$ 90,000	\$ -		2025-2029	City
101	SW 7TH ST	SW 4TH AVE	US 1/SR 5	COMPLETE SIDEWALKS ON 2 SIDES. ADD PEDESTRIAN-SCALE LIGHTING. ADD SHADE.	NONE	NONE	NONE	\$ 775,000	\$ -		2025-2029	City
100	SW 9TH AVE	SW 24 ST/SR 84	SW 7TH STREET	COMPLETE SIDEWALKS ON 2 SIDES. ADD PEDESTRIAN-SCALE LIGHTING. ADD SHADE.	NARROW AUTO LANES AND WIDEN PAVED AREA TO CREATE BIKE LANES.	NONE	NONE	\$ 1,698,000	\$ -		2025-2029	City
103	US 1/SR 5	SE 24 ST/SR 84	DAVIE BLVD	IMPLEMENT LANE/ROAD DIET TO EXTEND SIDEWALK BUFFERS. ADD PEDESTRIAN-ORIENTED LIGHTING. ADD SHADE. ENHANCE PEDESTRIAN CROSSINGS. LPIS	IMPLEMENT LANE/ROAD DIET TO CREATE BIKE LANES.	NONE	NONE	\$ 1,575,000	\$ -		2025-2029	State
106	US 1/SR 5	NE 6TH ST	NE 15TH AVE	IMPLEMENT ROAD DIET TO EXTEND SIDEWALK BUFFERS. ADD PEDESTRIAN-ORIENTED LIGHTING. ADD SHADE.	IMPLEMENT LANE/ROAD DIET TO CREATE BUFFERED BIKE LANES.	NONE	NONE	\$ 1,404,000	\$ -		2025-2029	State
89	US 441/SR 7	I-595	DAVIE BLVD	IMPLEMENT LANE/ROAD DIET TO CREATE SIDEWALK BUFFERS. ADD PEDESTRIAN-ORIENTED LIGHTING. ADD SHADE.	IMPLEMENT LANE/ROAD DIET TO EXTEND BIKE LANES SOUTH AND CREATE BUFFERS FOR BIKE LANES.	NONE	CREATE SPACE FOR BUS SHELTER PADS	\$ 2,081,000	\$ -		2025-2029	State
H.4	WAVE BROWARD BOULEVARD EXTENSION	NW 1ST AVE	TRI-RAIL STATION	NONE	NONE	NONE	DESIGN AND CONSTRUCTION OF THE WAVE STREETCAR EXTENSION ALONG BROWARD BOULEVARD TO THE TRI-RAIL STATION	\$ 48,000,000	\$ -		2025-2029	Multiple
214	BIRCH STATE PARK CROSS-OVER (N)	NE 19TH ST	NE 17TH CT	NONE	SECONDARY BIKE ACCOMMODATIONS	NONE	NONE	\$ 95,040	\$ -		2030-2035	City

Connecting the Blocks Program 2015-2035

Connecting the Blocks Program 2015-2035												
PROJ. ID #	PROJECT LIMITS			NEEDS				COST		FUNDING SOURCE	SCHEDULE	ROADWAY JURISDICTION
	ROADWAY NAME	FROM	TO	NEEDED PEDESTRIAN IMPROVEMENTS	NEEDED BICYCLE IMPROVEMENTS	NEEDED ROADWAY IMPROVEMENTS	NEEDED TRANSIT IMPROVEMENTS	UNFUNDED PLANNING-LEVEL COST ESTIMATE	FUNDED PROJECT COST			
110	ANDREWS AVE	SE 6TH AVE	SW 24TH ST/SR 84	ADD BUFFER TO SIDEWALK. ADD PEDESTRIAN-ORIENTED LIGHTING. ADD SHADE. ENHANCE PEDESTRIAN CROSSINGS.	BIKE ACCOMMODATIONS AS APPROPRIATE	NONE	NONE	\$ 1,267,000	\$ -		2030-2035	County
236	ANDREWS AVE	SW 24TH ST/SR 84	ELLER DR	NONE	SECONDARY BIKE ACCOMMODATIONS	NONE	NONE	\$ 253,440	\$ -		2030-2035	County
215	BIRCH STATE PARK LOOP	BIRCH STATE PARK LOOP	BIRCH STATE PARK N ENTRANCE	NONE	SECONDARY BIKE ACCOMMODATIONS	NONE	NONE	\$ 728,640	\$ -		2030-2035	State
216	CENTRAL BEACH BOARDWALK	NE 14TH CT	BIRCH STATE PARK S ENTRANCE	NONE	SECONDARY BIKE ACCOMMODATIONS	NONE	NONE	\$ 665,280	\$ -		2030-2035	State
I	INTELLIGENT TRANSPORTATION SYSTEM	CITYWIDE	CITYWIDE	REAL-TIME TRANSIT, EVENT AND DESTINATION INFORMATION THROUGH TECHNOLOGIES THAT INCLUDE INTERACTIVE KIOSKS, SMART PHONE APPLICATIONS, AND A WEBSITE.	REAL-TIME TRANSIT, EVENT AND DESTINATION INFORMATION THROUGH TECHNOLOGIES THAT INCLUDE INTERACTIVE KIOSKS, SMART PHONE APPLICATIONS, AND A WEBSITE.	NONE	NONE	\$ 711,200	\$ -		2030-2035	Multiple
227	LAS OLAS CIR	S BIRCH RD	LAS OLAS BLVD	NONE	SECONDARY BIKE ACCOMMODATIONS	NONE	NONE	\$ 126,720	\$ -		2030-2035	City
229	MAYAN DR & GRACE RD	FORT LAUDERDALE BEACH PARK ENTRANCE	A1A	NONE	SECONDARY BIKE ACCOMMODATIONS	NONE	NONE	\$ 190,080	\$ -		2030-2035	City
291	MILL POND PARK LOOP	MILL POND PARK	MILL POND PARK	NONE	SECONDARY BIKE ACCOMMODATIONS	NONE	NONE	\$ 506,880	\$ -		2030-2035	City
265	NE 11TH ST	POWERLINE RD	NE 18TH AVE	NONE	SECONDARY BIKE ACCOMMODATIONS	NONE	NONE	\$ 633,600	\$ -		2030-2035	City
283	NE 12TH ST	NE FLAGLER DR	NE 18TH AVE	NONE	SECONDARY BIKE ACCOMMODATIONS	NONE	NONE	\$ 221,760	\$ -		2030-2035	City
284	NE 12TH ST & FLAGLER DR & NE 15TH ST	SUNRISE BLVD	NE 15TH AVE	NONE	SECONDARY BIKE ACCOMMODATIONS	NONE	NONE	\$ 221,760	\$ -		2030-2035	City
203	NE 14TH AVE	W CYPRESS CREEK RD	NE 15TH AVE	NONE	SECONDARY BIKE ACCOMMODATIONS	NONE	NONE	\$ 316,800	\$ -		2030-2035	City
295	NE 16TH AVE	NE 9TH ST	NE 2ND ST	NONE	SECONDARY BIKE ACCOMMODATIONS	NONE	NONE	\$ 380,160	\$ -		2030-2035	City
285	NE 17TH CT	N DIXIE HWY	NE 15TH AVE	NONE	SECONDARY BIKE ACCOMMODATIONS	NONE	NONE	\$ 63,360	\$ -		2030-2035	City
286	NE 18TH AVE	NE 13TH ST	US 1/SR 5	NONE	SECONDARY BIKE ACCOMMODATIONS	NONE	NONE	\$ 158,400	\$ -		2030-2035	City
206	NE 26TH AVE	NE 56TH ST	COMMERCIAL BLVD	NONE	SECONDARY BIKE ACCOMMODATIONS	NONE	NONE	\$ 158,400	\$ -		2030-2035	City
40	NE 2ND ST	US 1/SR 5	NE 16TH AVE	ADD PEDESTRIAN-ORIENTED LIGHTING WEST OF 14TH AVE.	ADD BIKE ACCOMODATIONS AS APPROPRIATE	NONE	NONE	\$ 755,000	\$ -		2030-2035	City
207	NE 37TH ST & NE 22ND AVE & NE 32ND ST	US 1/SR 5	OAKLAND PARK BLVD	NONE	SECONDARY BIKE ACCOMMODATIONS	NONE	NONE	\$ 411,840	\$ -		2030-2035	City
279	NE 7TH AVE	NE 6TH ST	NE 2ND ST	NONE	SECONDARY BIKE ACCOMMODATIONS	NONE	NONE	\$ 31,680	\$ -		2030-2035	City

Connecting the Blocks Program 2015-2035

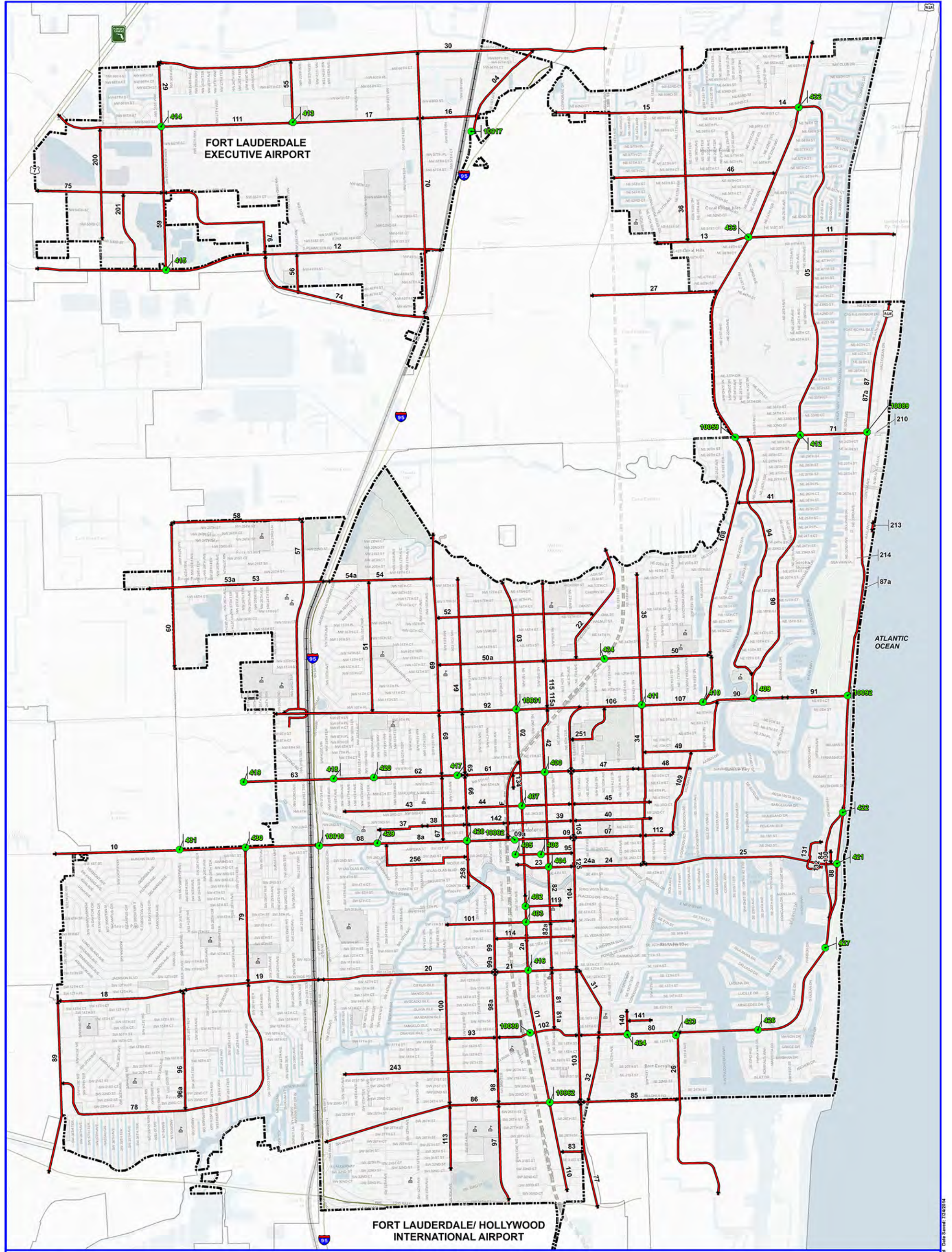
Connecting the Blocks Program 2015-2035												
PROJ. ID #	PROJECT LIMITS			NEEDS				COST		FUNDING SOURCE	FISCAL YEAR CONSTRUCTION	ROADWAY JURISDICTION
	ROADWAY NAME	FROM	TO	NEEDED PEDESTRIAN IMPROVEMENTS	NEEDED BICYCLE IMPROVEMENTS	NEEDED ROADWAY IMPROVEMENTS	NEEDED TRANSIT IMPROVEMENTS	UNFUNDED PLANNING-LEVEL COST ESTIMATE	FUNDED PROJECT COST			
282	NE 7TH AVE	NE 13TH ST	NE 11TH ST	NONE	SECONDARY BIKE ACCOMMODATIONS	NONE	NONE	\$ 63,360	\$ -		2030-2035	City
278	NE 7TH AVE & NE 10TH AVE	US 1	NE 6TH ST	NONE	SECONDARY BIKE ACCOMMODATIONS	NONE	NONE	\$ 158,400	\$ -		2030-2035	City
143	NE 7TH ST	US 1/SR 5	NE 6TH ST	SIDEWALKS	SECONDARY BIKE ACCOMMODATIONS	NONE	NONE	\$ 63,360	\$ -		2030-2035	City
266	NE 8TH ST	NE 3RD AVE	US 1/SR 5	NONE	SECONDARY BIKE ACCOMMODATIONS	NONE	NONE	\$ 31,680	\$ -		2030-2035	City
602	NEW RIVER BOAT CROSSING & PAVILLION	US 1	US 1	NONE	NONE	NONE	BOAT ACCESS ON NORTH AND SOUTH SIDES OF NEW RIVER AT THE KINNEY TUNNEL	\$ 750,000	\$ -		2030-2035	State
213	NORTH BEACH BOARDWALK	NE 23RD ST	NE 21ST CT	NONE	SECONDARY BIKE ACCOMMODATIONS	NONE	NONE	\$ 380,160	\$ -		2030-2035	State
260	NW 12TH AVE	NW 6TH ST	W BROWARD BLVD	NONE	SECONDARY BIKE ACCOMMODATIONS	NONE	NONE	\$ 158,400	\$ -		2030-2035	City
202	NW 12TH AVE & NW 10TH TER	W CYPRESS CREEK RD	COMMERCIAL BLVD	NONE	SECONDARY BIKE ACCOMMODATIONS	NONE	NONE	\$ 348,480	\$ -		2030-2035	City
292	NW 14TH CT	NW 15TH AVE	NW 9TH AVE	NONE	SECONDARY BIKE ACCOMMODATIONS	NONE	NONE	\$ 158,400	\$ -		2030-2035	City
262	NW 18TH AVE	NW 6TH ST	NW 3RD CT	NONE	SECONDARY BIKE ACCOMMODATIONS	NONE	NONE	\$ 95,040	\$ -		2030-2035	City
293	NW 18TH AVE & NW 16TH AVE	SUNRISE BLVD	NW 6TH ST	NONE	SECONDARY BIKE ACCOMMODATIONS	NONE	NONE	\$ 190,080	\$ -		2030-2035	City
263	NW 21ST AVE	NW 6TH ST	NW 3RD CT	NONE	SECONDARY BIKE ACCOMMODATIONS	NONE	NONE	\$ 95,040	\$ -		2030-2035	County
201	NW 33RD AVE	W PROSPECT RD	COMMERCIAL BLVD	SIDEWALKS	SECONDARY BIKE ACCOMMODATIONS	NONE	NONE	\$ 190,080	\$ -		2030-2035	City
200	NW 35TH AVE	CYPRESS CREEK RD	NW 53RD RD	SIDEWALKS	SECONDARY BIKE ACCOMMODATIONS	NONE	NONE	\$ 285,120	\$ -		2030-2035	City
264	NW 3RD CT	NW 21ST AVE	NW 15TH AVE	NONE	SECONDARY BIKE ACCOMMODATIONS	NONE	NONE	\$ 126,720	\$ -		2030-2035	City
261	NW 5TH ST	NW 15TH AVE	NW 7TH AVE	NONE	SECONDARY BIKE ACCOMMODATIONS	NONE	NONE	\$ 221,760	\$ -		2030-2035	City
226	RIOMAR ST	BAYSHORE DR	A1A	NONE	SECONDARY BIKE ACCOMMODATIONS	NONE	NONE	\$ 95,040	\$ -		2030-2035	City
E	RIVERWALK STREETScape IMPROVEMENTS	NEW RIVER DR	LAS OLAS BLVD	NEW SEAWALL, BOARDWALK (AS AN EXTENSION OF THE WALK), LIGHTING, BRICK PAVERS, AND STREET FURNITURE.	NONE	NONE	NONE	\$ 550,000	\$ -		2030-2035	City
231	SE 12TH ST & SE 10TH AVE	SE 17TH ST	US 1	NONE	SECONDARY BIKE ACCOMMODATIONS	NONE	NONE	\$ 253,440	\$ -		2030-2035	City
233	SE 14TH ST	SW 1ST AVE	ANDREWS AVE	NONE	SECONDARY BIKE ACCOMMODATIONS	NONE	NONE	\$ 95,040	\$ -		2030-2035	City
297	SE 17TH AVE	LAS OLAS BLVD	BRICKELL DR	NONE	SECONDARY BIKE ACCOMMODATIONS	NONE	NONE	\$ 95,040	\$ -		2030-2035	City
426	SE 17TH ST	SE 23RD AVE	SE 23RD AVE	COMMUNITY HUB - ADD WIDE SIDEWALKS, SHADE, PEDESTRIAN CROSSINGS, PEDESTRIAN LIGHTING	ADD CONNECTING BICYCLE LANES TO MAJOR CORRIDORS, BICYCLE RACKS	NONE	BUS SHELTER, LIGHTED WAITING AREA	\$ 56,948	\$ -		2030-2035	State

Connecting the Blocks Program 2015-2035

Connecting the Blocks Program 2015-2035												
PROJ. ID #	PROJECT LIMITS			NEEDS				COST		FUNDING SOURCE	SCHEDULE	
	ROADWAY NAME	FROM	TO	NEEDED PEDESTRIAN IMPROVEMENTS	NEEDED BICYCLE IMPROVEMENTS	NEEDED ROADWAY IMPROVEMENTS	NEEDED TRANSIT IMPROVEMENTS	UNFUNDED PLANNING-LEVEL COST ESTIMATE	FUNDED PROJECT COST		FISCAL YEAR CONSTRUCTION	ROADWAY JURISDICTION
427	SE 17TH ST	HARBOR DR	HARBOR DR	COMMUNITY HUB - ADD WIDE SIDEWALKS, SHADE, PEDESTRIAN CROSSINGS, PEDESTRIAN LIGHTING	ADD CONNECTING BICYCLE LANES TO MAJOR CORRIDORS, BICYCLE RACKS	NONE	BUS SHELTER, LIGHTED WAITING AREA	\$ 56,948	\$ -		2030-2035	State
230	SE 19TH PL & BARBARA DR	GRACE DR	SE 17TH ST	NONE	SECONDARY BIKE ACCOMMODATIONS	NONE	NONE	\$ 190,080	\$ -		2030-2035	City
85	SPANGLER RD/SR 84	PORT ENTRANCE	US 1/SR 5	PORT BYPASS RD WITH SIDEWALKS ON 2 SIDES, SIDEWALK BUFFERS ON 2 SIDES, PEDESTRIAN-ORIENTED LIGHTING, AND SHADE.	ADD BUFFERED BIKE LANES.	NONE	NONE	\$ 2,053,000	\$ -		2030-2035	State
409	SUNRISE BLVD	BAYVIEW DR/GALLERIA	BAYVIEW DR/GALLERIA	COMMUNITY HUB - ADD WIDE SIDEWALKS, SHADE, PEDESTRIAN CROSSINGS, PEDESTRIAN LIGHTING	ADD CONNECTING BICYCLE LANES TO MAJOR CORRIDORS, BICYCLE RACKS	NONE	BUS SHELTER, LIGHTED WAITING AREA	\$ 56,948	\$ -		2030-2035	State
411	SUNRISE BLVD	NE 15TH AVE	NE 15TH AVE	COMMUNITY HUB - ADD WIDE SIDEWALKS, SHADE, PEDESTRIAN CROSSINGS, PEDESTRIAN LIGHTING	ADD CONNECTING BICYCLE LANES TO MAJOR CORRIDORS, BICYCLE RACKS	NONE	BUS SHELTER, LIGHTED WAITING AREA	\$ 56,948	\$ -		2030-2035	State
253	SW 10TH ST	SW 29TH AVE	SW 24TH AVE	NONE	SECONDARY BIKE ACCOMMODATIONS	NONE	NONE	\$ 95,040	\$ -		2030-2035	City
241	SW 12TH AVE	SW 28TH ST	SW 32ND CT	NONE	SECONDARY BIKE ACCOMMODATIONS	NONE	NONE	\$ 95,040	\$ -		2030-2035	City
256	SW 14TH AVE	BROWARD BLVD	SW 7TH AVE	SIDEWALKS	NONE	NONE	NONE	\$ 221,760	\$ -		2030-2035	City
242	SW 15TH AVE	SW 20TH ST	SW 33RD ST	NONE	SECONDARY BIKE ACCOMMODATIONS	NONE	NONE	\$ 316,800	\$ -		2030-2035	City
246	SW 16TH ST	US 441/SR 7	SW 31ST AVE	NONE	SECONDARY BIKE ACCOMMODATIONS	NONE	NONE	\$ 316,800	\$ -		2030-2035	City
304	SW 17TH AVE LOOP	DAVIE BLVD	DAVIE BLVD	NONE	SECONDARY BIKE ACCOMMODATIONS	NONE	NONE	\$ 411,840	\$ -		2030-2035	City
255	SW 18TH AVE & SW 16TH AVE	BROWARD BLVD	DAVIE BLVD	NONE	SECONDARY BIKE ACCOMMODATIONS	NONE	NONE	\$ 380,160	\$ -		2030-2035	City
234	SW 1ST AVE	SW 14TH ST	SE 17TH ST	NONE	SECONDARY BIKE ACCOMMODATIONS	NONE	NONE	\$ 95,040	\$ -		2030-2035	City
245	SW 20TH ST	SW 35TH AVE	SW 31ST AVE	NONE	SECONDARY BIKE ACCOMMODATIONS	NONE	NONE	\$ 158,400	\$ -		2030-2035	City
254	SW 24TH AVE	BROWARD BLVD	DAVIE BLVD	NONE	SECONDARY BIKE ACCOMMODATIONS	NONE	NONE	\$ 316,800	\$ -		2030-2035	City
239	SW 28TH ST	SW 12TH ST	SW 4TH AVE	NONE	SECONDARY BIKE ACCOMMODATIONS	NONE	NONE	\$ 190,080	\$ -		2030-2035	City
303	SW 3 & SW 4 AVE	NEW RIVER PATH (S)	SW 6TH ST	NONE	SECONDARY BIKE ACCOMMODATIONS	NONE	NONE	\$ 126,720	\$ -		2030-2035	City
240	SW 33RD PL	SW 15TH AVE	SW 12TH AVE	NONE	SECONDARY BIKE ACCOMMODATIONS	NONE	NONE	\$ 95,040	\$ -		2030-2035	City
238	SW 34TH ST	SW 12TH AVE	E PERIMETER RD	NONE	SECONDARY BIKE ACCOMMODATIONS	NONE	NONE	\$ 63,360	\$ -		2030-2035	City
244	SW 35TH AVE	DAVIE BLVD	SW 20TH ST	NONE	SECONDARY BIKE ACCOMMODATIONS	NONE	NONE	\$ 285,120	\$ -		2030-2035	City

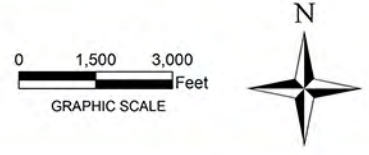
Connecting the Blocks Program 2015-2035

Connecting the Blocks Program 2015-2035												
PROJECT LIMITS				NEEDS				COST		SCHEDULE		
PROJ. ID #	ROADWAY NAME	FROM	TO	NEEDED PEDESTRIAN IMPROVEMENTS	NEEDED BICYCLE IMPROVEMENTS	NEEDED ROADWAY IMPROVEMENTS	NEEDED TRANSIT IMPROVEMENTS	UNFUNDED PLANNING-LEVEL COST ESTIMATE	FUNDED PROJECT COST	FUNDING SOURCE	FISCAL YEAR CONSTRUCTION	ROADWAY JURISDICTION
121	SW 5TH AVE	BROWARD BLVD	HIMMARSHEE ST	NONE	ROAD DIET RESTRIPE TO BE COMPLETE STREET WITH PARALLEL PARKING, 2 LANES OF TRAFFIC, AND A BIKE LANE IN EACH DIRECTION.	NONE	NONE	\$ 1,042,000	\$ -		2030-2035	City
252	SW 7TH ST	SW 31ST AVE	SW 27ST AVE	NONE	SECONDARY BIKE ACCOMMODATIONS	NONE	NONE	\$ 158,400	\$ -		2030-2035	City
113	SW 9TH AVE	SW 32ND CT	SW 24 ST/SR 84	COMPLETE SIDEWALKS ON 2 SIDES. ADD PEDESTRIAN-SCALE LIGHTING. ADD SHADE.	NONE	NONE	NONE	\$ 424,000	\$ -		2030-2035	City
257	SW 9TH AVE & SW 10TH AVE	W BROWARD BLVD	SW 16TH AVE	NONE	SECONDARY BIKE ACCOMMODATIONS	NONE	NONE	\$ 411,840	\$ -		2030-2035	City
114	SW 9TH ST	SW 9TH AVE	US 1/SR 5	COMPLETE SIDEWALKS ON 2 SIDES. ADD PEDESTRIAN-SCALE LIGHTING. ADD SHADE.	NONE	NONE	NONE	\$ 848,000	\$ -		2030-2035	City
232	SW FLAGLER AVE	SW 4TH ST	SW 7TH ST	NONE	SECONDARY BIKE ACCOMMODATIONS	NONE	NONE	\$ 443,520	\$ -		2030-2035	City
298	TARPON DR / S BRICKELL DR	E LAS OLAS BLVD	SE 17TH AVE	NONE	SECONDARY BIKE ACCOMMODATIONS	NONE	NONE	\$ 95,040	\$ -		2030-2035	City
224	TERRAMAR ST	BAYSHORE DR	A1A	NONE	SECONDARY BIKE ACCOMMODATIONS	NONE	NONE	\$ 95,040	\$ -		2030-2035	City
77	US 1/SR 5	I-595	SE 24TH ST/SR 84	IMPLEMENT LANE/ROAD DIET TO EXTEND SIDEWALK BUFFERS. ADD PEDESTRIAN-ORIENTED LIGHTING. ADD SHADE. ENHANCE PEDESTRIAN CROSSING.	IMPLEMENT LANE/ROAD DIET TO CREATE BIKE LANES.	NONE	NONE	\$ 1,233,000	\$ -		2030-2035	State
219	VISTAMAR ST	BAYSHORE DR	LAS OLAS CIR	NONE	SECONDARY BIKE ACCOMMODATIONS	NONE	NONE	\$ 95,040	\$ -		2030-2035	City
600	WATER FERRY	MULTIPLE	MULTIPLE	NONE	NONE	NONE	ENHANCE TRANSIT SERVICE ON WATERWAYS TO SUPPLEMENT LAND-BASED TRANSIT BOTH ACROSS RIVER AND TO COMMUTING DESTINATIONS	\$ -	\$ -		2030-2035	Multiple
H.5	WAVE SISTRUNK BOULEVARD EXPANSION	NE 3RD AVE & NW 27TH AVE	TRI-RAIL STATION	NONE	NONE	NONE	DESIGN AND CONSTRUCTION OF THE WAVE STREETCAR EXTENSIONS ALONG SISTRUNK BLVD.	\$ 100,000,000	\$ -		2030-2035	Multiple



- LEGEND**
- MULTIMODAL -- PED
 - HUBS
 - EXISTING COMMUTER RAIL
 - FEC

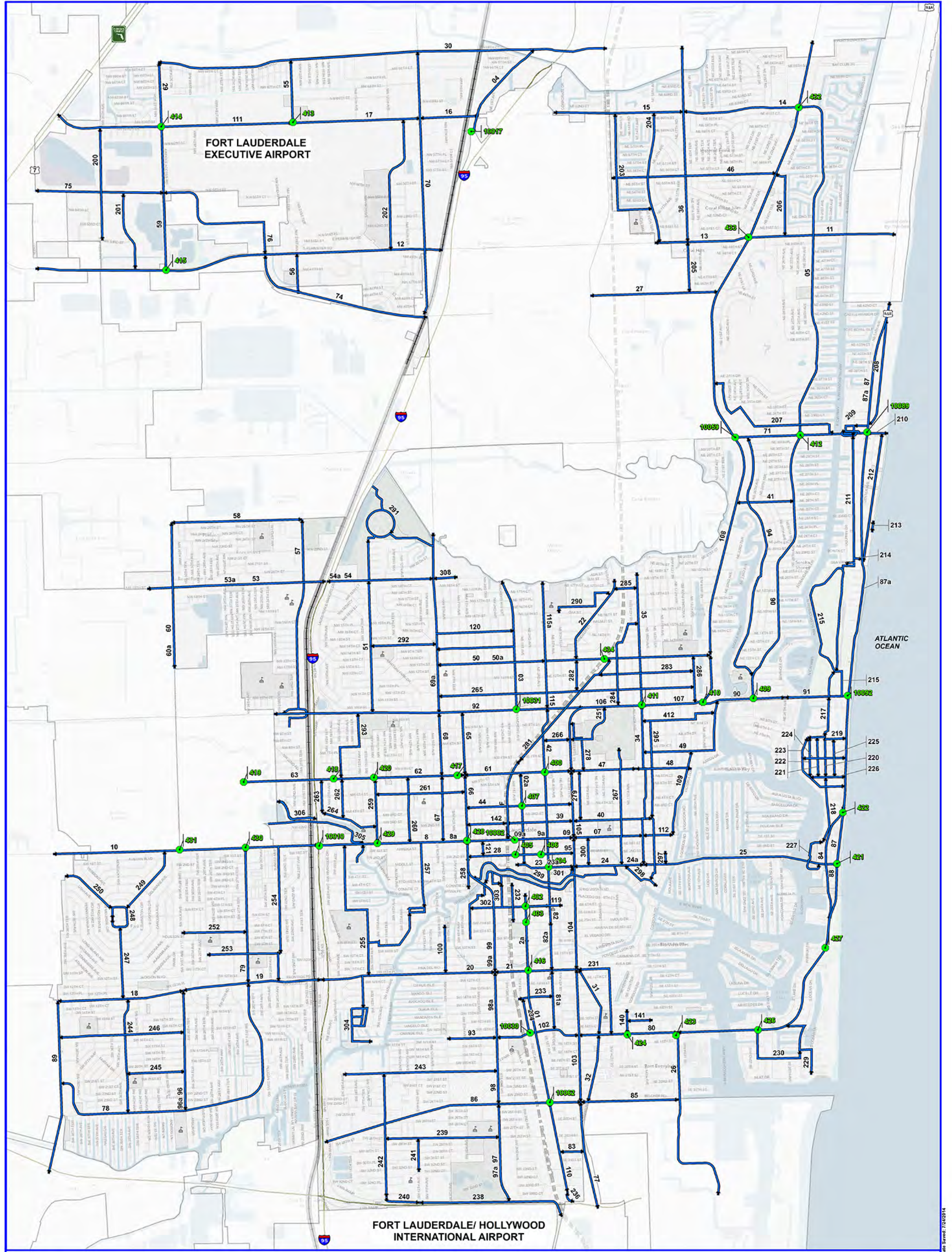
DRAFT



**CITY of FORT LAUDERDALE
PEDESTRIAN PROJECT NEEDS MAP**

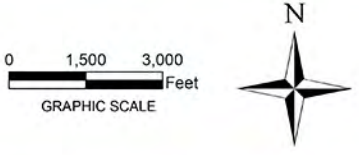


C:\GIS\mxd\14_0431\14_0431_PedNeedsMap.mxd Date Saved: 7/24/2014



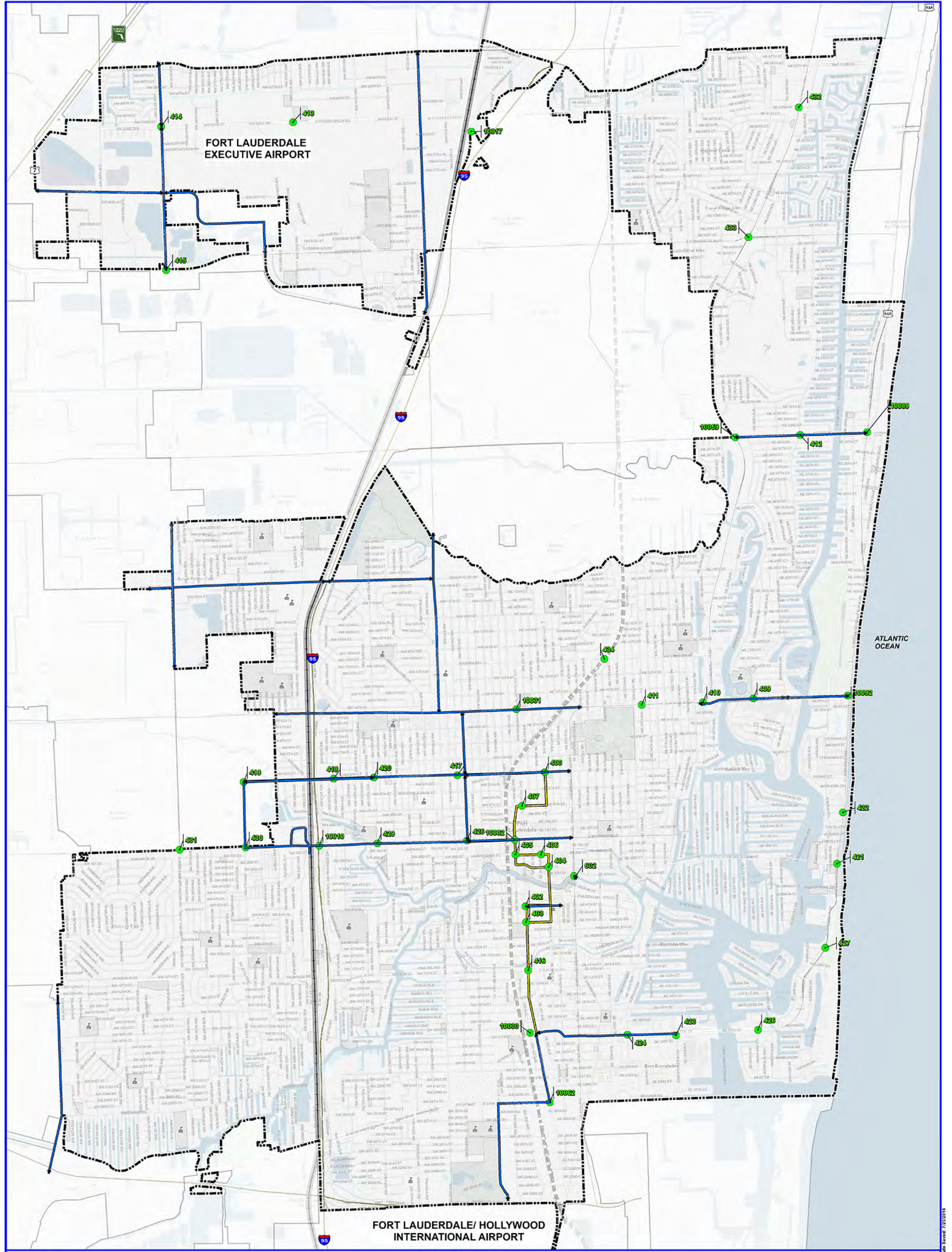
- LEGEND**
- MULTIMODAL -- BIKE
 - HUBS
 - EXISTING COMMUTER RAIL
 - FEC

DRAFT




CITY of FORT LAUDERDALE
BICYCLE PROJECT NEEDS MAP





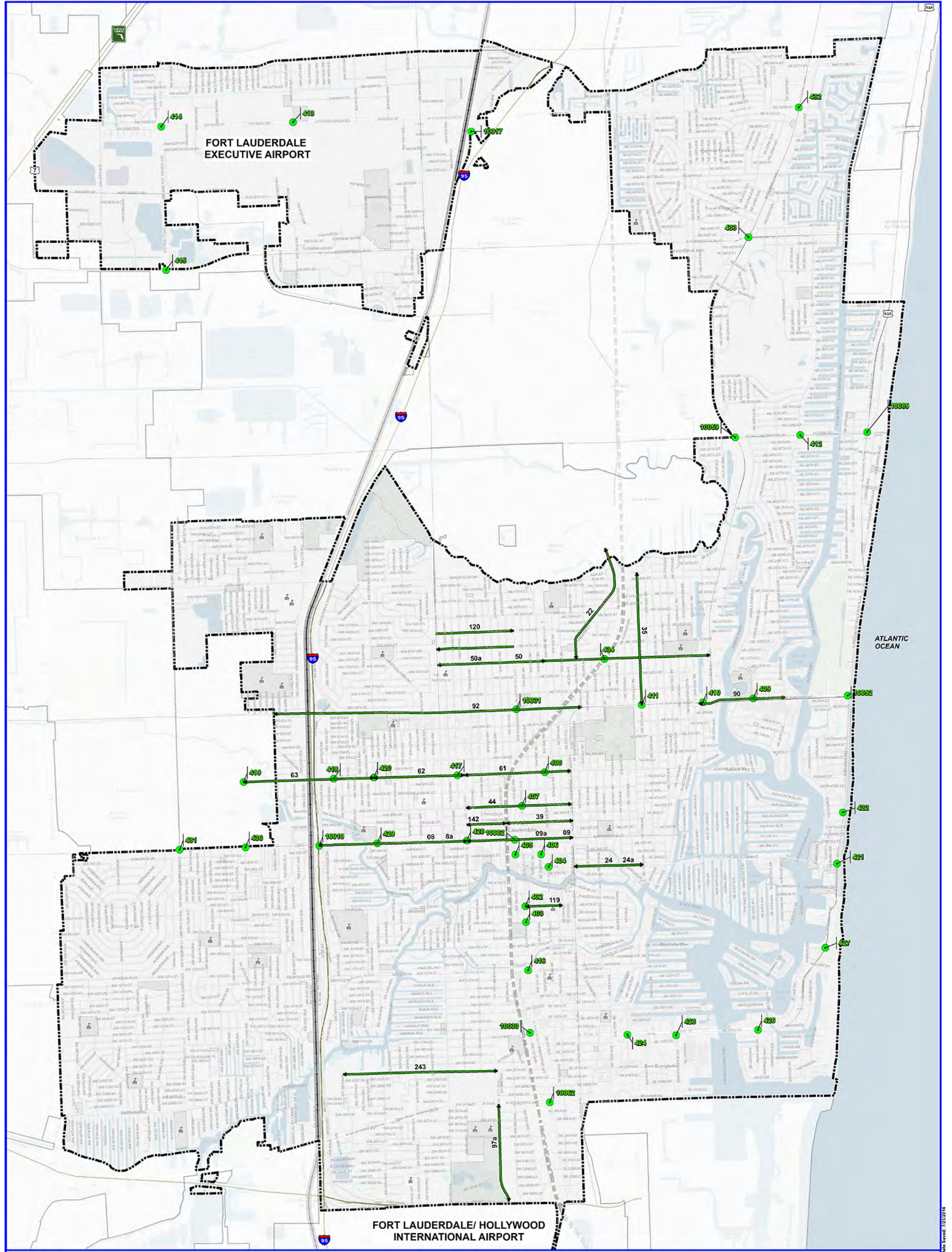
- LEGEND**
- MULTIMODAL -- TRANSIT
 - HUBS
 - WAVE_ALIGNMENT
 - EXISTING COMMUTER RAIL
 - FEC

DRAFT



CITY of FORT LAUDERDALE
TRANSIT PROJECT NEEDS MAP





LEGEND

- MULTIMODAL -- ROADWAYS
- HUBS
- EXISTING COMMUTER RAIL
- FEC

DRAFT

0 1,500 3,000 Feet

GRAPHIC SCALE