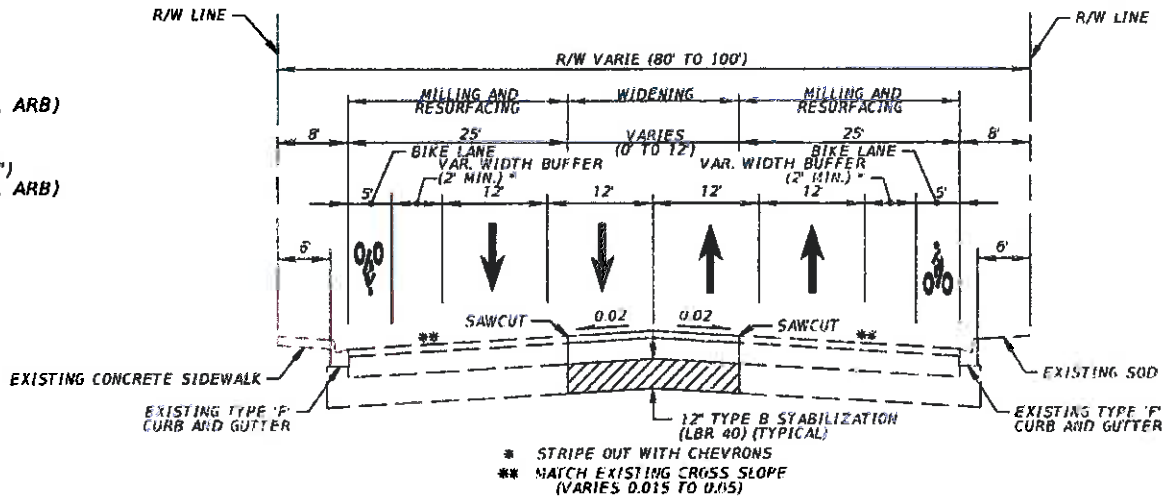


### PROJECT IDENTIFICATION


FINANCIAL PROJECT ID 433165-1-52-01 FEDERAL AID PROJECT NO. 8886 455 A COUNTY NAME BROWARD COUNTY  
 SECTION NO. 86025500 ROAD DESIGNATION N/A LIMITS/MILEPOST N/A  
 PROJECT DESCRIPTION PROVIDE SIDEWALKS, MULTI-USE PATHS, AND BICYCLE FACILITIES IN SEVERAL LOCATIONS THROUGHOUT BROWARD COUNTY.  
SEQUENCE 280- THIS SEQUENCE INVOLVES MILLING AND RESURFACING TO PROVIDE SHARROWS AND BIKE LANES.

### PROPOSED ROADWAY TYPICAL SECTION

**PAVEMENT DESIGN**  
MILLING  
 MILL EXISTING ASPHALT (1" AVG. DEPTH)  
RESURFACING  
 FRICTION COURSE FC 9.5 (1") (TRAFFIC C)(PG 76-22, ARB)  
WIDENING  
 OPTIONAL BASE GROUP 9  
 TYPE SP STRUCTURAL COURSE (TRAFFIC C) (1.5")  
 FRICTION COURSE FC 9.5 (1") (TRAFFIC C)(PG 76-22, ARB)




**TYPICAL SECTION NO. 280-1**  
 SW 4th AVENUE FROM SW 34th ST. TO SR-84 (SW 24th ST.)  
 EXISTING POSTED SPEED: 35 MPH  
 PROPOSED POSTED SPEED LIMIT: 35 MPH



APPROVED BY: <i>Eithel M. Sierra</i> EITHEL M. SIERRA, P.E. PROFESSIONAL ENGINEER DATE: <u>2/10/14</u>	FDOT CONCURRENCE HOWARD WEBB, PE FDOT DISTRICT DESIGN ENGINEER DATE:	MUNICIPAL OR COUNTY CONCURRENCE No. 73802 <i>Alexander D. Scheffer</i> ALEXANDER D. SCHEFFER, PE CITY OF LAUDERDALE PROFESSIONAL ENGINEER DATE: <u>2/12/14</u>
---	---	--

Financial Project ID: 433165-1-52-01  
 Federal Aid Number: 8886 455 A  
 Project Name: BROWARD MPO MOBILITY PROJECTS

Sequence:	280-1	
	S.W. 4th Avenue from S.W. 34th Street to Davie Boulevard	
Description of Work:	From SW 34th Street to SW 24th Street, the scope of work includes widening into the median to remove curbed and sodded medians. Existing roadway will be milled, resurfaced, and the roadway will be re-stripped to provide 5' bike lanes, stripped buffers, and 2 12' lanes in each direction. From SW 28th street to SW 26th street, the roadway striping will transition so that existing lane configurations and traffic separator median can remain from SW 26th Street to SW 24 Street. Between SW 28th Stret and SW 24th Street, sharrows will be permitted to allow for lane transitions. All existing 40 mph speed limit signs shall be replaced with new 35 mph speed limit signs throughout the sequence. Bike lane symbols shall have a green field background.	
Owning Agency:	City of Ft. Lauderdale	
Primary Contact:	Heslop Daley	Position:
	Mailing Address:	290 NE 3rd Avenue, Ft. Lauderdale, FL, 33301
	Phone Number:	(954) 828-5734
	E-mail Address:	HDaley@fortlauderdale.gov
Lane Closure Restrictions:	Lane closures are restricted to off peak hours only unless allowed as per lane closure analysis	
Work Hour Restrictions:	Work shall be permitted 24 hours a day.	
Noise Restrictions:	No noise restrictions	
Non-FDOT Standards/Specs:	No Non-FDOT Standards/ Specs	
Other Active or planned projects:	No other Active or planned projects	
Existing Landscape impacts:	All Tree impacts shall be approved by the Department before impacted. Impacts to trees and shrubs within the right of way should be	

 2/12/14  
 Alexander Scheffer, PE Date  
 City of Ft. Lauderdale