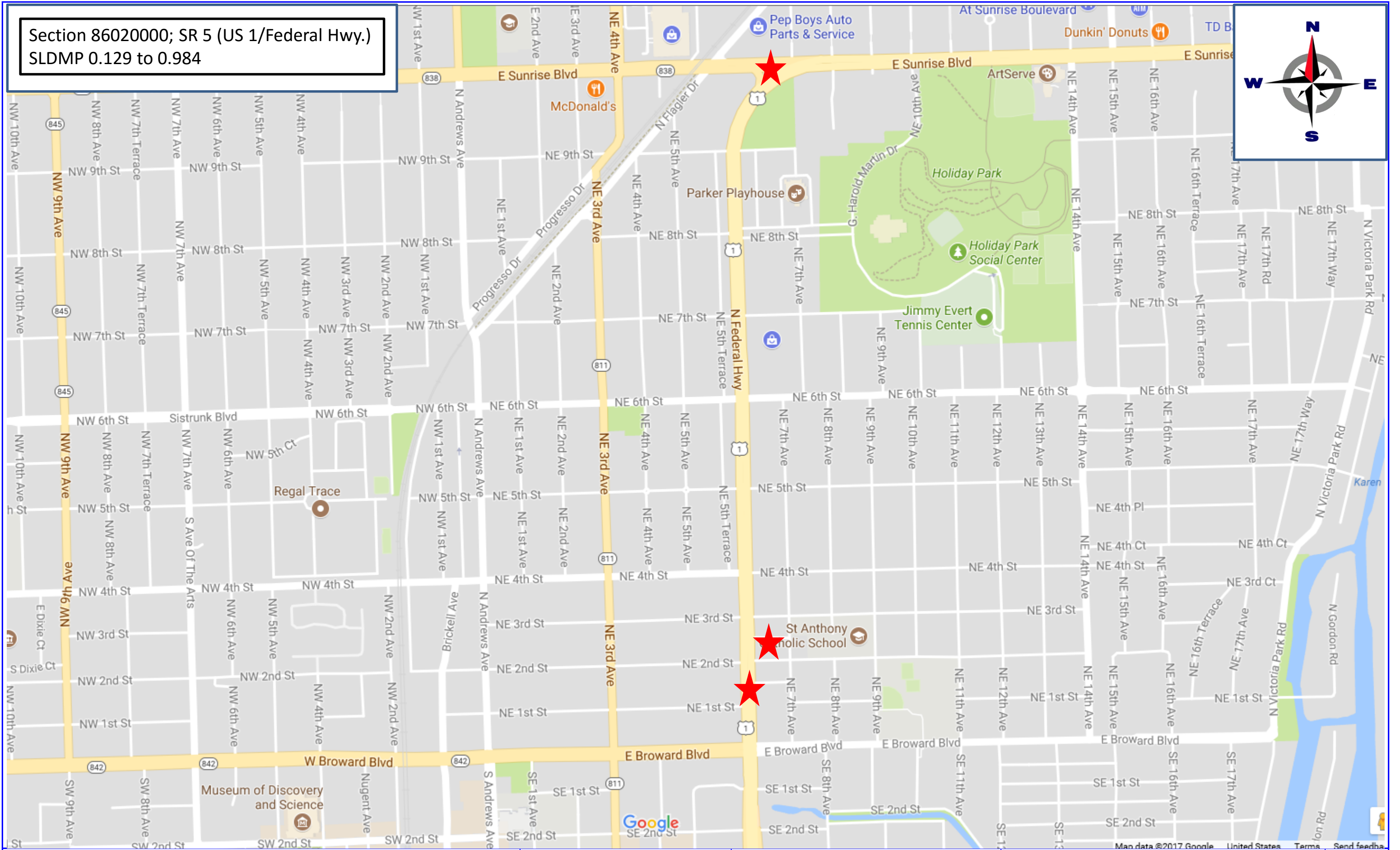


Section 86020000; SR 5 (US 1/Federal Hwy.)  
SLDMP 0.129 to 0.984



REVISIONS					
DATE	BY	DESCRIPTION	DATE	BY	DESCRIPTION

STUDIES & REGULATIONS  
TRAFFIC OPERATIONS  
3400 W. COMMERCIAL BLVD.  
FORT LAUDERDALE, FL 33309

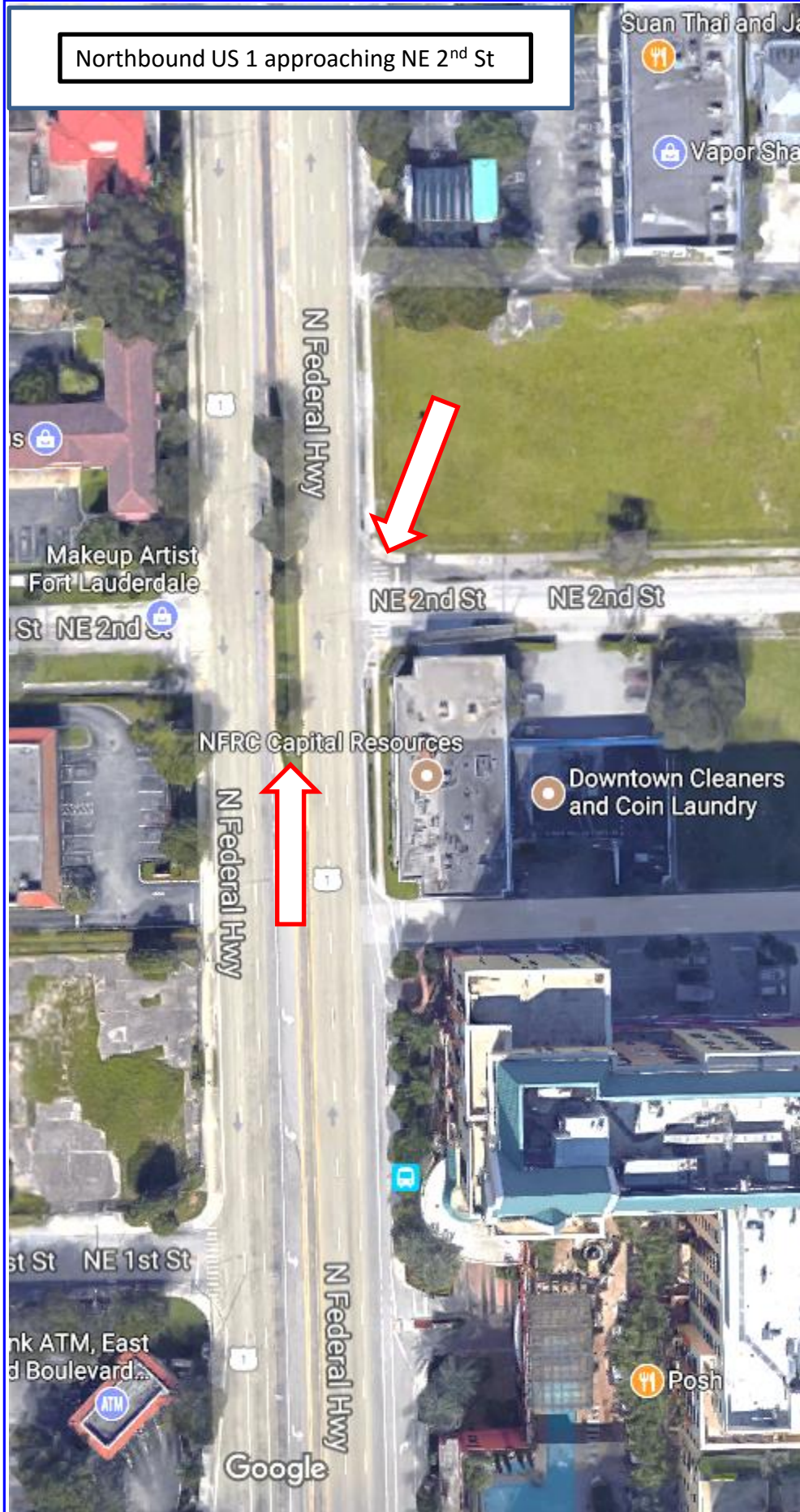
STATE OF FLORIDA DEPARTMENT OF TRANSPORTATION		
ROAD NO.	COUNTY	FINANCIAL PROJECT ID
SR 5	BROWARD	2282479-52-01

SR 5 (US 1/Federal Hwy) between Broward Blvd.  
and Sunrise Blvd.  
Fort Lauderdale

SHEET  
NO.



Northbound US 1 approaching NE 2nd St



Install a new 'NE 4 St NEXT SIGNAL' sign  
Cantilever installation please

Remove existing 'Next Signal' sign



REVISIONS					
DATE	BY	DESCRIPTION	DATE	BY	DESCRIPTION

STUDIES & REGULATIONS  
TRAFFIC OPERATIONS  
3400 W. COMMERCIAL BLVD.  
FORT LAUDERDALE, FL 33309

STATE OF FLORIDA DEPARTMENT OF TRANSPORTATION		
ROAD NO.	COUNTY	FINANCIAL PROJECT ID
SR 5	BROWARD	2282479-52-01

SR 5 (US 1/Federal Hwy) between Broward Blvd.  
and Sunrise Blvd.  
Fort Lauderdale

SHEET NO. 2  
CAM 17-1003  
Exhibit 4  
Page 2 of 6



Northbound US 1 approaching NE 2nd St

Install 'The Hope and Healing Highway' sign in the median facing northbound traffic.



REVISIONS						STUDIES & REGULATIONS TRAFFIC OPERATIONS 3400 W. COMMERCIAL BLVD. FORT LAUDERDALE, FL 33309	STATE OF FLORIDA DEPARTMENT OF TRANSPORTATION			SR 5 (US 1/Federal Hwy) between Broward Blvd. and Sunrise Blvd. Fort Lauderdale	SHEET NO.  3
DATE	BY	DESCRIPTION	DATE	BY	DESCRIPTION		ROAD NO.	COUNTY	FINANCIAL PROJECT ID		
							SR 5	BROWARD	2282479-52-01		



Southbound US 1 at Sunrise Blvd (SEARSTOWN)



Install 'The Hope and Healing Highway' sign in the median facing southbound traffic



**The Hope  
and  
Healing Highway**  
DESIGNATED BY:  
2017 LEGISLATURE OF FLORIDA

REVISIONS					
DATE	BY	DESCRIPTION	DATE	BY	DESCRIPTION

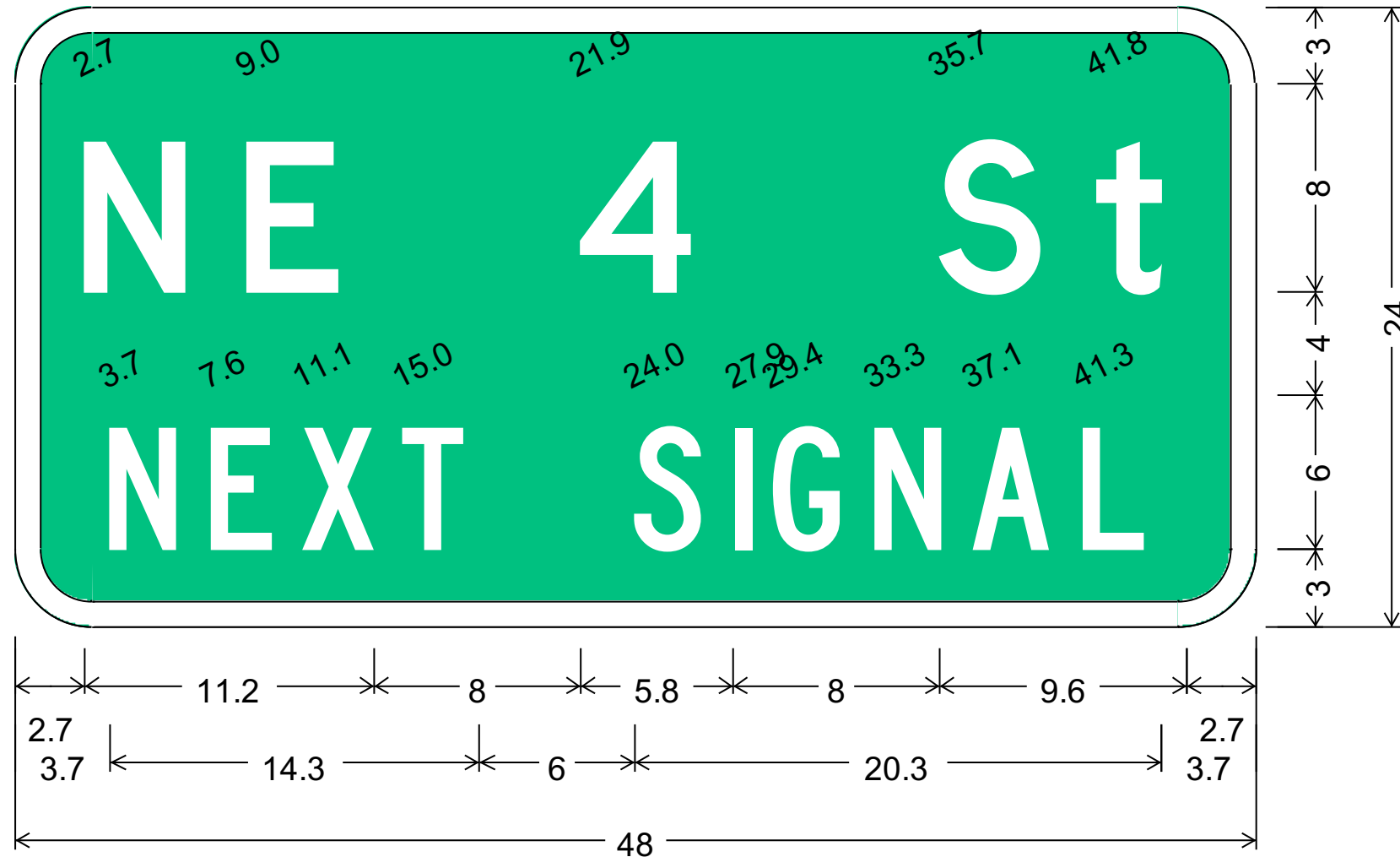
STUDIES & REGULATIONS  
TRAFFIC OPERATIONS  
3400 W. COMMERCIAL BLVD.  
FORT LAUDERDALE, FL 33309

STATE OF FLORIDA DEPARTMENT OF TRANSPORTATION		
ROAD NO.	COUNTY	FINANCIAL PROJECT ID
SR 5	BROWARD	2282479-52-01

SR 5 (US 1/Federal Hwy) between Broward Blvd.  
and Sunrise Blvd.  
Fort Lauderdale

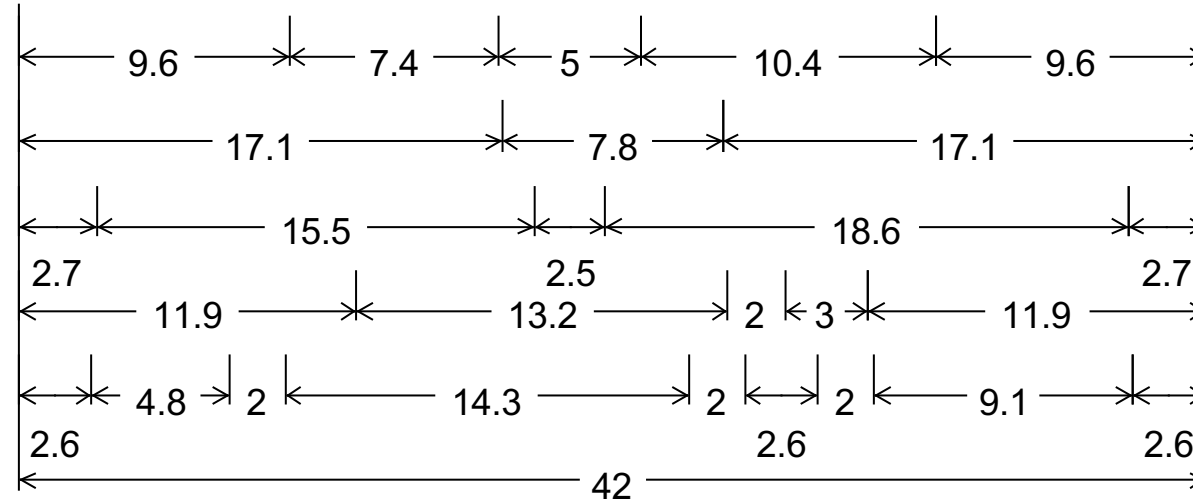
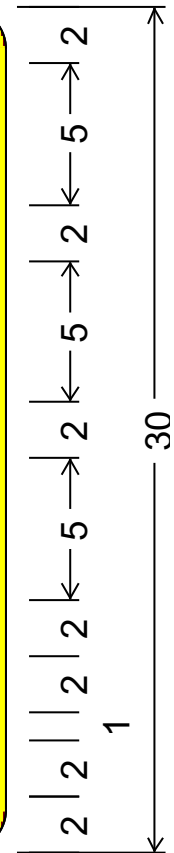
SHEET NO. 4  
CAM 17-1003  
Exhibit 4  
Page 4 of 6





3.0" Radius, 1.0" Border, White on Green;  
 "NE 4 St" D 50% spacing;  
 "NEXT SIGNAL" C 50% spacing;

REVISIONS						STUDIES & REGULATIONS TRAFFIC OPERATIONS 3400 W. COMMERCIAL BLVD. FORT LAUDERDALE, FL 33309	STATE OF FLORIDA DEPARTMENT OF TRANSPORTATION			SR 5 (US 1/Federal Hwy) between Broward Blvd. and Sunrise Blvd. Fort Lauderdale	SHEET NO.  5
DATE	BY	DESCRIPTION	DATE	BY	DESCRIPTION		ROAD NO.	COUNTY	FINANCIAL PROJECT ID		
							SR 5	BROWARD	2282479-52-01		



1.5" Radius, 0.5" Border, Yellow on Brown;  
 "The Hope" B 60% spacing; "and" B 60% spacing;  
 "Healing Highway" B 50% spacing;  
 "DESIGNATED BY:" C;  
 "2017 LEGISLATURE OF FLORIDA" C.

REVISIONS						STUDIES & REGULATIONS TRAFFIC OPERATIONS 3400 W. COMMERCIAL BLVD. FORT LAUDERDALE, FL 33309	STATE OF FLORIDA DEPARTMENT OF TRANSPORTATION			SR 5 (US 1/Federal Hwy) between Broward Blvd. and Sunrise Blvd. Fort Lauderdale	SHEET NO.  6
DATE	BY	DESCRIPTION	DATE	BY	DESCRIPTION		ROAD NO.	COUNTY	FINANCIAL PROJECT ID		
							SR 5	BROWARD	2282479-52-01		