

**BROWARD COUNTY PARKS AND RECREATION
DIVISION**

**BROWARD COUNTY
MARINE ADVISORY COMMITTEE**



**BROWARD BOATING IMPROVEMENT
PROGRAM
FY 2024/2025
GRANT APPLICATION PACKAGE**

**BROWARD COUNTY MARINE ADVISORY COMMITTEE
BROWARD BOATING IMPROVEMENT PROGRAM**

FY 2024/2025 GRANT APPLICATION

(PLEASE TYPE)

For Office Use:

Date 8/30/2023

APPLICANT INFORMATION

Applicant: City of Fort Lauderdale

Project Title: Derelict Vessel Removal

Project Liaison Agent: Jonathan Luscomb

Title: Marine Facilities Supervisor

Address: 100 North Andrews Ave

City of Fort Lauderdale


Florida

Zip Code: 33301

Telephone: 954-828-5343

E-mail Address: jluscomb@fortlauderdale.gov

I hereby certify that the information provided in this application is true and accurate.

Signature:  Date: 8/30/23

PROJECT INFORMATION

Grant Amount Requested: \$ 50,000 Amount of Cash Match: \$ 0

Funds are Utilized as Match for: FRDAP _____ FIND _____ LWCF _____ Other _____

Site Control (Check One):

Acquiring _____ Leased _____ Owned _____

If Leased, Date of Expiration of Lease: _____

Total Acreage of Project Site: N/A

PROJECT SCORING QUESTIONS

1. Provide information to show proposed or actual use for the project by recreational boaters.

- a) How is the public usage of this project clearly identified and quantified?
- b) Discuss the regional and local public benefits and access to be provided by the project.
- c) Estimate the amount of total public use.
- d) Can residents from other cities or visitors from other counties reasonably use the project? Explain.
- e) If this is a Phase I project, what will Phase II provide?

- a. The removal of derelict vessels from public waterways and boat ramps within the City enable the boating public better opportunities to safely enjoy them. Derelict Vessels are unsightly and ruin the scenery along the waterways. Submerged derelict vessels create navigational /environmental hazzards to residents and visitors of Fort Lauderdale, waterfront property and habitat.
- b. Broward County has approximately 300 miles of inland waterways and of those, 165 miles are with Fort Lauderdale. Broward County also has two navigable inlets: Hillsboro and Port Everglades. It is imposible to transit Port Everglades without entering the City's waterways.
- c. In 2005, the Mote Marine Labratory conducted a study for the Florida Fish and Wildlife Conservation Commission with the goal of estimating boating traffic patterns that effect the manatees in the inland waterways of Broward County and Fort Lauderdale. During the months of May through January, aerial surveys of "in use" boats were conducted from a small aircraft at an altitude of 1000'. 117 flights were made and traffic patterns were mapped. The study counted 3,452 vessels "in use", which comes to an average of 203 per day on County Waterways. With 55% of Broward's waterways within the City of Ft. Lauderdale, it is estimated on average there were 112 vessels in use in Ft. Lauderdale per day according to the study. We know for certain that number has increased substantially since then.
- d. Any boater is free to lawfully use the waterways within the City's limits.

2. **Describe availability of navigable recreational waterways, including the distances North, East, South and West, with water depth at low tide and bridge clearances at high tide.**

- a) Will dredging be required to make this project feasible? If so, how much and where is the dredge disposal material going to be deposited? **No Dredging is Required.**

.2. The prevention, removal and disposal of derelict vessels include the City of Fort Lauderdale's entire 165 miles of navigable waterways. These waterways lie within the City's approximate 36 Sq. mile footprint. These waterways are not available to all boaters due to varying fixed bridge heights throughout the city and residential areas. The main bodies of water connecting the City to the Atlantic Ocean are the Atlantic Intracoastal Waterway, The Middle River, and the New River. Vessel traffic on the intracoastal and the New River are relatively unrestricted within City boundaries due to bascule bridges and water depths of 5 to 15 feet. The Middle River does restrict vessel size due to the lower clearance of the Sunrise Blvd. Bridge. That Bridge is fixed and has a clearance of approximately 10 feet.

3. **State how previously awarded old Florida Boating Improvement Program (FBIP) or Broward Boating Improvement Program (BBIP) funds have been effectively spent by the applicant in the past.**

- a) Have any FBIP or BBIP funds been used for the existing development of the proposed project site? If yes, what were the funds used for, and when were they awarded?

No, the Florida Inland Navigation District has assisted the City on occasion with its Small Scale Derelict Vessel Removal Program.

3. 1988-1989 - Cooley's Landing Boat Docks FBIP - \$153,899

1989-1990- Cooley's Landing Comfort Station and Restroom FBIP - \$96,805

1990-1991 - Las Olas Marina Dock and Comfort Station Construction FBIP - \$440,000

1992-1993 - Las Olas Marina Dock and Comfort Station Construction FBIP - \$440,000

1994-1995 - Las Olas Marina Dock and Comfort Station Construction FBIP - \$375,000

2003-2006 - Marshall Point Boating Improvements BBIP - \$300,000

2005-2012- New River Floating Docks BBIP - \$450,000

2007-2011 - Cooley's Landing Boat Ramp Replacement BBIP - \$218,545

2019 - Present - 15th St. Boat Ramp Improvement Project BBIP - \$291,715

2014 - 2018 Derelict Vessel Removal Program BBIP - \$50,000

2019 - 2024 Derelict Vessel Removal Program BBIP - \$50,000

4. List all available ancillary boating facilities currently at the project site such as; restrooms, adequate paved parking, drinking water, pump-out stations, laundry facilities, etc.

a) What ancillary boating facilities is this project proposing?

N/A

5. List the number of similar boating facilities in the area and their distance from the proposed project.

a) Is this project meeting an un-met demand?

N/A

6. Describe who the intended users of the proposed facility are, and the number of users the project is anticipated to generate.

N/A

7. List all permits required to construct the project and the status of each permit. N/A

- a) If this is a Phase I project, how long do you anticipate the design, permitting and engineering process to take? N/A
- b) Briefly explain the construction techniques to be utilized for this project. N/A
- c) How are the construction techniques utilized appropriate for the project site? N/A
- d) Identify any unusual construction techniques that may increase or decrease the costs of the project, or extend the life of the project. N/A
- e) Describe current status of the project and present a reasonable and effective timeline for the completion of the project. N/A
- f) Briefly explain any unique aspects of this project that could influence the project timeline. N/A

8. Describe public access and boating access to the proposed project. N/A

- a) What is the current level of public access in terms of the number of boat ramps, boat slips and trailer parking spaces, linear feet of docks, restrooms (etc.)? N/A
- b) How many additional ramps, slips, parking spaces or other public access features will be added by the completion of this project? N/A
- c) Is there 24-hour public and handicap access to the project site? N/A

9. Explain user costs such as parking and launching fees, if any, for the proposed project. N/A

- a) If there are fees charged for the use of this project, please list fee schedule. N/A
- b) How do these fees compare with fees from similar public & private facilities in the area? N/A

10. Describe the environmental and/or ecological benefits that the proposed project would provide. N/A

a) Does the project provide any unique beneficial aspects to the proposed design that would enhance public usage or access, decrease environmental impacts, improve water quality or reduce costs? N/A



CITY MANAGER'S OFFICE – BUDGET/CIP & GRANTS DIVISION

GRANT PRE-APPLICATION FORM

Rev: 03 | Print Date: 7/14/2023

GRANT PROGRAM INFORMATION

Grant Agency:	Broward County
Grant Program Title	Broward Boating Improvement Program
Grant Period:	November 2023 - November 2027
Application Due Date:	September 15, 2023
Grant Website:	http://www.aicw.org/index.php
Grantor Contact:	Jay Sanford, Marine Advisory Cmte. Liaison
Address:	950 NW 38th Str., Oakland Park, FL 33309
Phone:	954-357-8133
Fax:	561-357-5982
Email:	MAC@broward.org

PROJECT INFORMATION

Project Title:	Derelict Vessel Removal Program
----------------	---------------------------------

GRANT PRE-APPLICATION FORM

Rev: 03 | Print Date: 7/14/2023

Brief Project Summary: On Occasion, the City responds to a complaint regarding an abandoned boat or derelict vessel. Many times they have sunk and are a navigational and/or environmental hazard. As these situations arise and after following Florida Statute requirements, the City will gather bids for the proper removal and disposal of the vessel and seek reimbursement from other granting agencies such as the Florida Inland Navigation District. This program is different in that if awarded, it is a line of credit to be drawn down over the life of the grant. There is no match required on approved projects. Once approved, the City would dispose of the vessel and seek reimbursement. If the grant funds are exhausted prior to the end of the 4-year term, the City may reapply to receive additional funding for another 4-year term.

Grant Amount Requested:

Match Amount and Source:

Grant Project Budget:

Proposed Grant Budget by Line Item. Include any allowable Direct Administrative Costs

Revenue	Expenses
<input type="text" value="\$50,000 BBIP"/>	<input type="text" value="\$50,000 Other Services"/>

GRANT PRE-APPLICATION FORM

Rev: 03 | Print Date: 7/14/2023

Major Conditions and Deliverables: The Broward Boating Improvement Plan (BBIP) provides funding for the removal and disposal of derelict vessels that meet these criteria: A vessel that has been abandoned by the owner is creating a navigational hazard by blocking or intruding into a navigational channel, or creating an environmental hazard. Vessels that are behind private property or at a private marina or dock are prohibited being removed with BBIP funds. Prior to removal of a vessel that meets the above criteria, the City must receive approval from either the Broward County Sheriff's office or Mr. Jay Sanford.

Project Manager:

Jonathan Luscomb

Other department(s) impacted by grant:

Parks/Rec Marine Div.

Has the City received this grant in the past?

Yes ☒ No ☐

Year: 2019 Amount: \$ 50,000

Originating Department Comments: This Grant has been very useful over the past four years. A resolution from the City Commission allowing the City Manager to apply is required with this application.

GRANT PRE-APPLICATION FORM

Rev: 03 | Print Date: 7/14/2023

Prepared by:

Jonathan Luscomb 7/14/23

Approved by (Department Director):

[Signature]

DEPARTMENT REVIEW/APPROVAL

City Attorney's Comments:

Signature:

Date:

Budget Division Comments:

Recommend approval.

This grant is also partnered with Florida Inland Navigation District (FIND) funding to fully reimburse the City for the removal of derelict vessels in the City's waterways.

Signature:

y.w. matthews

Date:

07/14/2023

Grants Administration Comments:

- No grant match is required and funds are disbursed on a reimbursement basis.
- The City's current BBIP Derelict Vessel Removal Grant expires November 2023.
- A resolution must be included in the application packet. The Department intends to include the resolution in the August Commission meeting if the pre-application is approved.

Signature:

Tamieka McGibbon

Date:


07/14/2023

GRANT PRE-APPLICATION FORM

Rev: 03 | [Print Date: 7/14/2023](#)

City Manager Comments:

approved

Signature:  Greg Chavarria (Jul 26, 2023 12:10 EDT)

Date: Jul 26, 2023








Grant Pre-Application - BBIP Derelict Vessel 2023

Final Audit Report

2023-07-26

Created:	2023-07-14
By:	Tamieka McGibbon (TMcGibbon@fortlauderdale.gov)
Status:	Signed
Transaction ID:	CBJCHBCAABAAykil0KMr5qfCa90kDPpugyoTYLHy_FJQ

"Grant Pre-Application - BBIP Derelict Vessel 2023" History

-  Document created by Tamieka McGibbon (TMcGibbon@fortlauderdale.gov)
2023-07-14 - 5:47:23 PM GMT
-  Document emailed to Greg Chavarria (GChavarria@fortlauderdale.gov) for signature
2023-07-14 - 5:47:47 PM GMT
-  Email viewed by Greg Chavarria (GChavarria@fortlauderdale.gov)
2023-07-26 - 4:10:47 PM GMT
-  Document e-signed by Greg Chavarria (GChavarria@fortlauderdale.gov)
Signature Date: 2023-07-26 - 4:10:58 PM GMT - Time Source: server
-  Agreement completed.
2023-07-26 - 4:10:58 PM GMT



Powered by
Adobe
Acrobat Sign



DOCUMENT ROUTING FORM

Rev: 3 | Revision Date: 9/1/2022

11

TODAY'S DATE:

8/28/23

DOCUMENT TITLE: **BBIP – Grant Funding Application – 50K for future derelict Vessel Removal**COMM. MTG. DATE: 8/22/2023 CAM #: 23-0773 ITEM #: CR-8 CAM attached: ☒ YES ☐ NORouting Origin: COA Router Name/Ext: Sonia S x5598 Action Summary attached: ☒ YES ☐ NOCIP FUNDED: ☐ YES ☒ NO

Capital Investment / Community Improvement Projects defined as having a life of at least 10 years and a cost of at least \$50,000 and shall mean improvements to real property (land, buildings, or fixtures) that add value and/or extend useful life, including major repairs such as roof replacement, etc. Term "Real Property" include land, real estate, realty, or real.

2) City Attorney's Office: Documents to be signed/routed? ☒ YES ☐ NO # of originals attached: 1Is attached Granicus document Final? ☒ YES ☐ NO Approved as to Form: ☒ YES ☐ NO

Date to CCO: 8/28/23 Attorney's Name: D'Wayne M. Spence for Robert Dunckel Initials: DS

3) City Clerk's Office: # of originals: 1 Routed to: Ext: Date: 08/28/23

4) City Manager's Office: CMO LOG #: Asa 30 Document received from:

Assigned to: GREG CHAVARRIA ☐ ANTHONY FAJARDO ☐ SUSAN GRANT ☐GREG CHAVARRIA as CRA Executive Director ☐☐ APPROVED FOR G. CHAVARRIA'S SIGNATURE ☐ N/A G. CHAVARRIA TO SIGN

PER ACM: A. FAJARDO (Initial)

S. GRANT (Initial)

☐ PENDING APPROVAL (See comments below)

Comments/Questions:

Forward ☒ originals to ☐ Mayor ☒ CCO Date: 8/30/23

5) Mayor/CRA Chairman: Please sign as indicated.

Forward ☐ originals to CCO for attestation/City seal (as applicable) Date:

INSTRUCTIONS TO CITY CLERK'S OFFICE

City Clerk: Retains ____ original and forwards 1 originals to Jonathan Lubscomb Parks and Rec. Ext – 5343

*** Please provide a scan of executed version to ssierra@fortlauderdale.govAttach ____ certified Reso # ☐ YES ☒ NO Original Route form to CAO