

Las Olas Initiatives Update

City Commission Conference Meeting

March 8, 2023



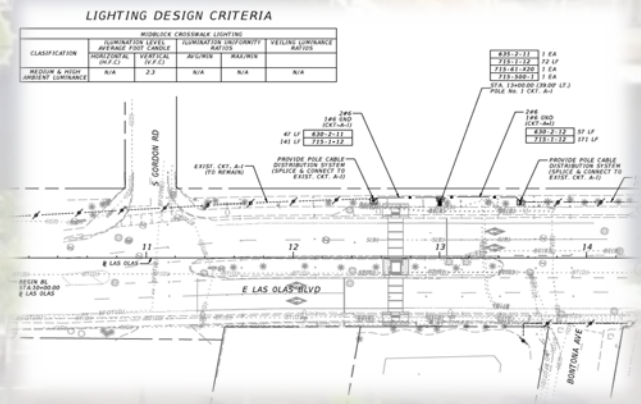
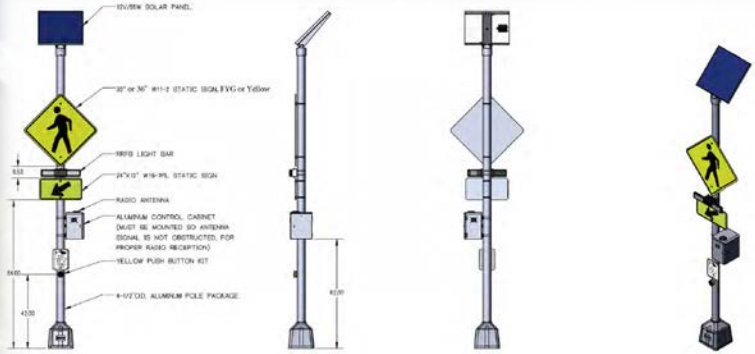
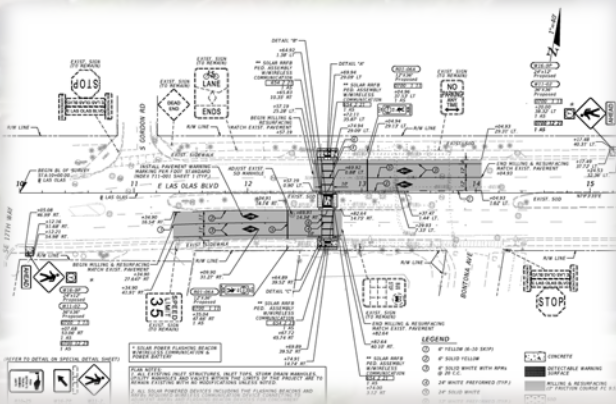
Agenda

- 1) Tunnel Top Park
- 2) Las Olas Isles Crosswalks
- 3) Dual Left Turn – Las Olas @ SE 15th Avenue
- 4) Mill & Resurfacing
- 5) Seawalls
- 6) Las Olas Mobility

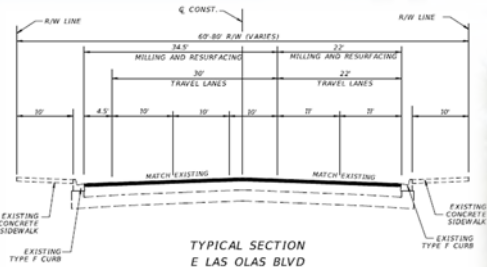
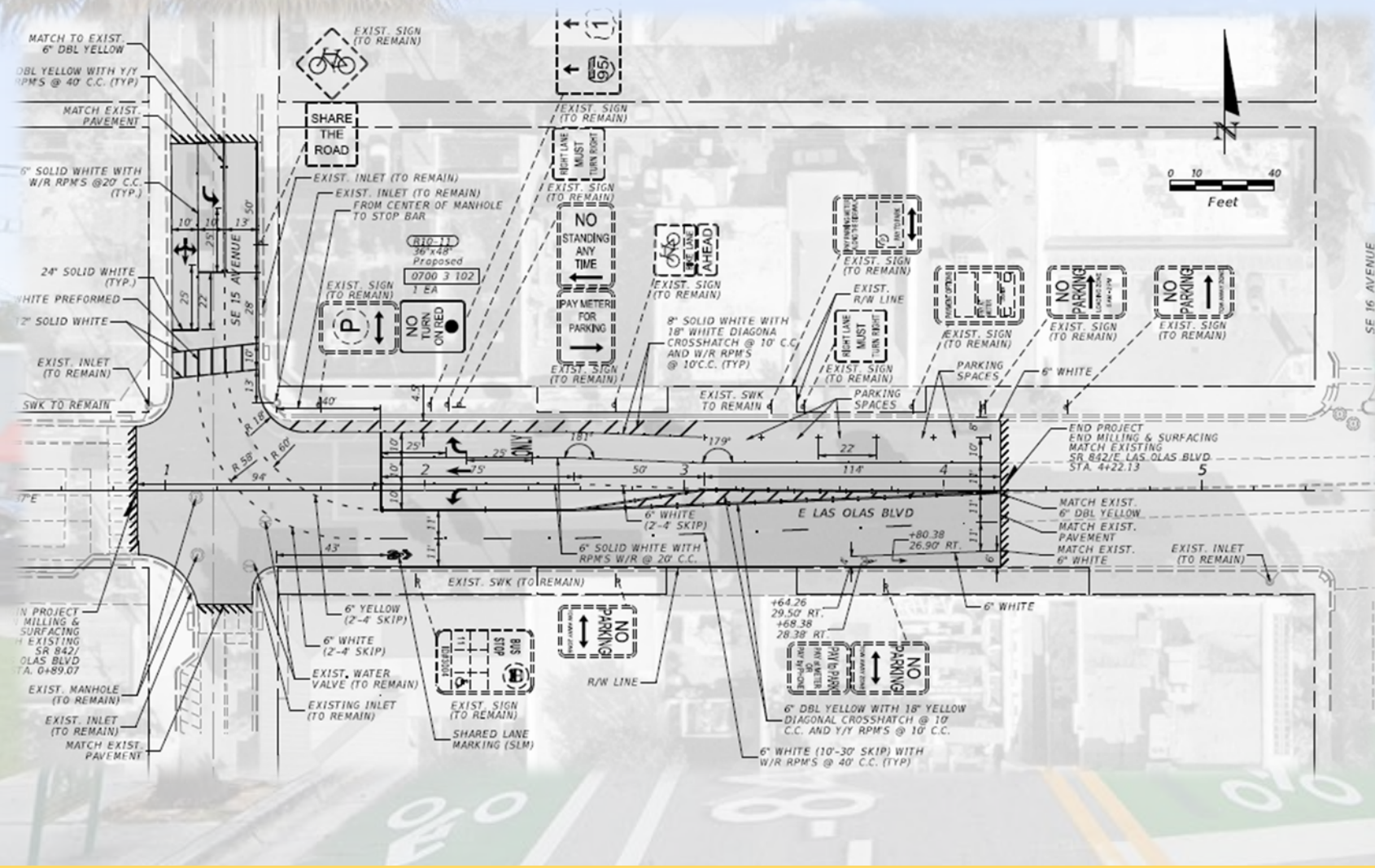
Tunnel Top Park



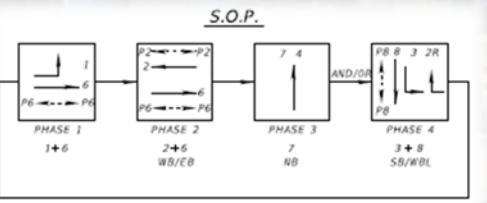
Las Olas Isles Crosswalks



Dual Left Turn – Las Olas @ SE 15th Avenue



TRAVEL AND BIKE LANES
MILL EXISTING ASPHALT PAVEMENT (1" AVG. DEPTH)
FRICTION COURSE FC-9.5 (TRAFFIC C) (1")



Mill & Resurfacing

- 1st Avenue: City staff is scheduled to mill and resurface the intersection
- 2nd Avenue: Development projects milled and resurfaced the intersection
- 3rd Avenue: Broward County is scheduled to mill and resurface the intersection

Las Olas Seawalls

Project	Seawall Length	Seawall Cost	Milestones
Hendricks Isle	325 Linear Feet	\$1,500,000	In Construction
Lido Drive	180 Linear Feet	\$800,000	Construction Scheduled to Start in Spring 2023
Merle Fogg Park	130 Linear Feet	\$700,000	
San Marco Drive	90 Linear Feet	\$400,000	
Coral Way	90 Linear Feet	\$400,000	

CITY OF FORT LAUDERDALE
Notice: Construction Update

HENDRICKS ISLE SEAWALL REPLACEMENT PROJECT

The City of Fort Lauderdale is working with Ebsary Foundation Co. to replace 320 linear feet of City-owned seawalls along the northern end of Hendricks Isle. This project includes:

- constructing two new seawalls with new sheet pile and a new concrete cap
- installing new stormwater infrastructure
- restoring pavement and landscaping

The improvements made as part of this project will help reduce tidal flooding along Hendricks Isle and make us better prepared for future king tide events and sea level rise.

Schedule
 Construction activities are starting on Monday, August 15 when crews will be mobilizing equipment and materials and removing the trees along the westernmost seawall. Work on this seawall is expected to be completed by the end of October 2022. Overall completion of the project is expected in early 2023.



Traffic Impacts
 Intermittent lane closures are expected along Hendricks Isle Monday through Friday from 8 a.m. to 5 p.m. Please follow posted signs and drive with caution in the area.

Vibration Monitoring
 During the seawall construction process, vibration monitoring will be provided by the contractor and the City's inspector to prevent damage to adjacent properties. Monitoring equipment may need to be installed on private property (with owner's permission).

To learn more about this project, please visit city.info/hendricksisle.asp. We apologize in advance for any inconvenience and thank our neighbors for their continued patience as we work to replace these City-owned seawalls as quickly as possible.

For more information or questions, contact:
Francisco Rios, P.E., Project Manager II
 954-828-5807 or frisos@fortlauderdale.gov

City of Fort Lauderdale
 24-Hour Neighbor Service Center
 954-828-8000 or lauderserv@fortlauderdale.gov

If you would like this publication in an alternate format, please call (954) 828-4755 or email itd@city.comunicacion@fortlauderdale.gov.

WE BUILD COMMUNITY



Las Olas Mobility

- Design Solicitation In Progress
 - Andrews Avenue to SE 17th Avenue
 - Solicitation Award requires Commission approval (tentative for May 16, 2023)
- RAISE Grant Application with Two Requests for Construction Funding
 - Requires 20% City match
 - \$38.5M for Andrews to SE 17th Avenue -OR-
 - \$25.0M for Andrews to SE 12th Avenue
- Review of Current Conditions and Sidewalk Cafés