

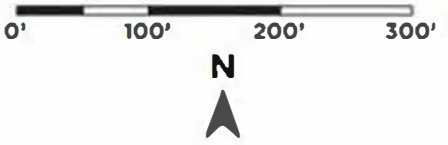
SW 9th Avenue

SW 8th Avenue

SW 6th Avenue

SPEED
LIMIT
25

SPEED
LIMIT
25



- : Driveway Access
 - : Raised Intersection
- Install raised intersection at intersections of SW 17th Street & SW 9th Ave, SW 8th Ave, and SW 6th Ave

- : Property/ROW line
- : Location of existing pavement
- : Sharrows
- : Fill in Sidewalk Gaps

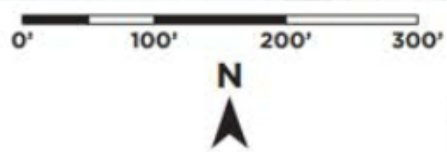
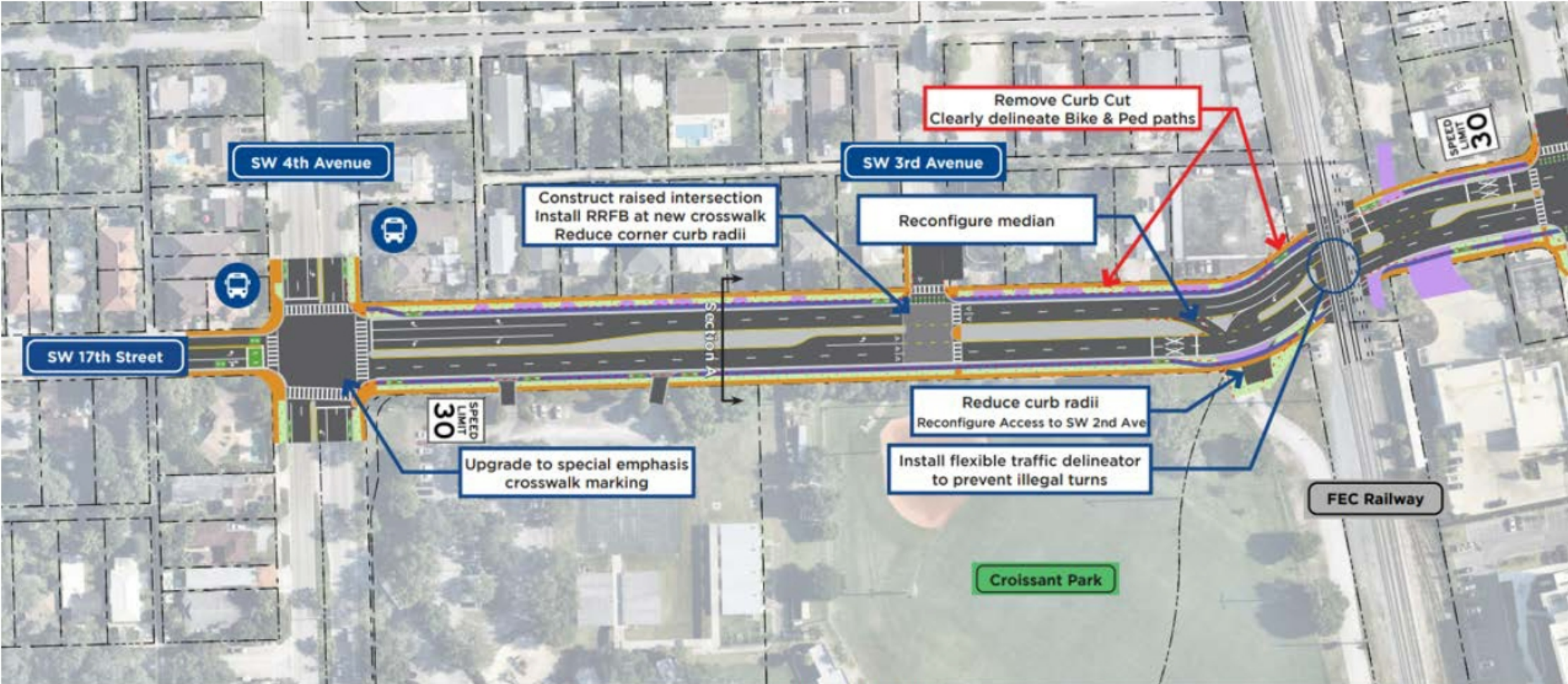


Location Map

Note: These images and diagrams represent a planning concept based on cursory planning effort. If concept advances, significant additional design would be required.



Preferred Alternative
Segment 1
SW 17th Street (SW 9th Avenue to SW 4th Avenue)



- : Property/ROW line
- : Location of existing pavement
- : Road pavement
- : Bike Lane
- : Sidewalk
- : Landscaping Area
- : Enhanced Bus Stop Locations
- : Potential Removal of Trees
- : Raised Intersection
- : Driveway Access

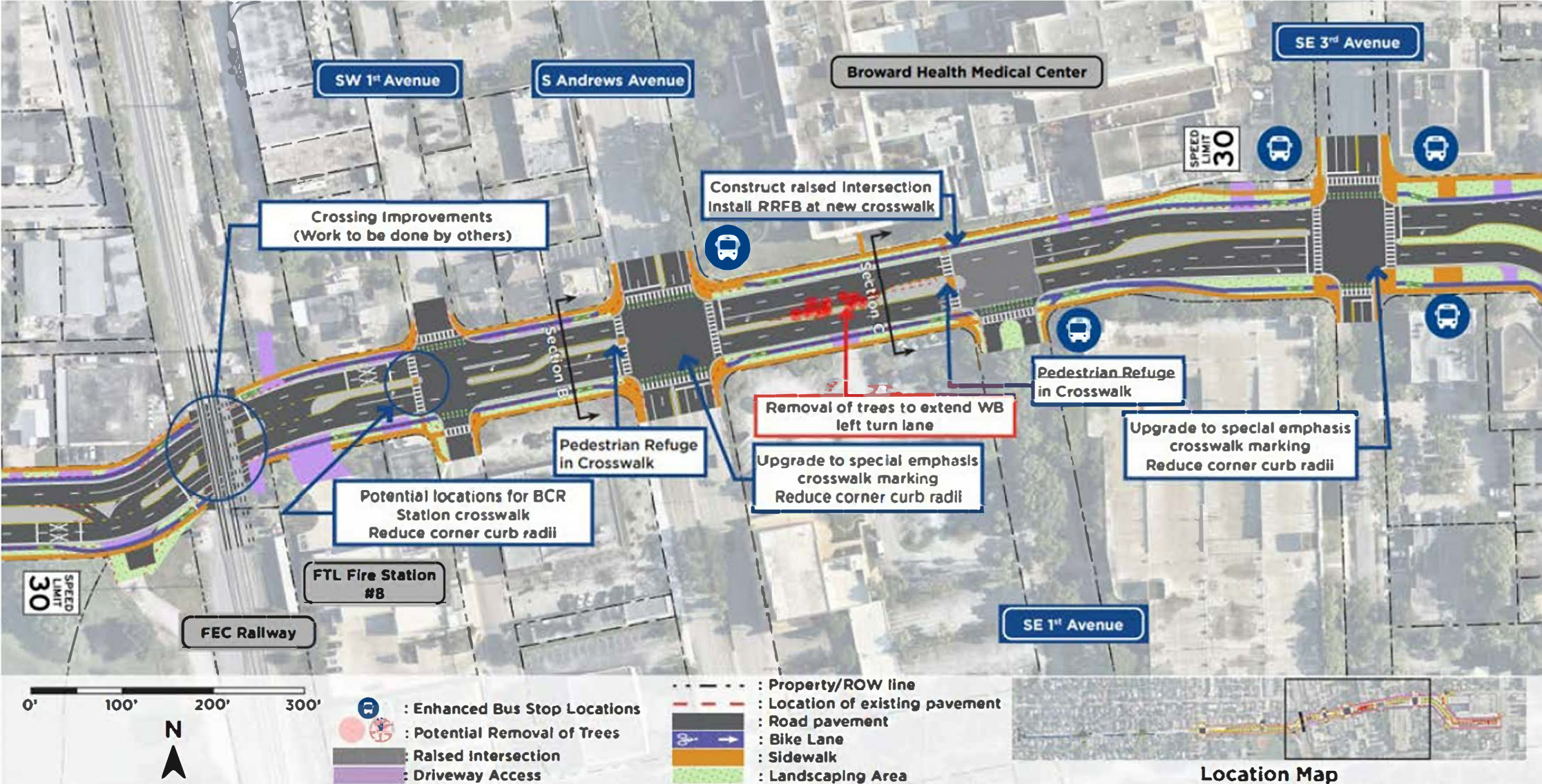


Location Map

Note: These images and diagrams represent a planning concept based on cursory planning efforts. If concept advances, significant additional design would be required



Preferred Alternative
Segment 2
SW 17th Street (SW 4th Avenue to FEC Railway)



Note: These images and diagrams represent a planning concept based on cursory planning effort. If concept advances, significant additional design would be required.



Preferred Alternative
Segment 3
SW-SE 17th Street (FEC Railway to SE 3rd Avenue)

