

3

RESOLUTION NO. 12-208

A RESOLUTION OF THE CITY COMMISSION OF THE CITY OF FORT LAUDERDALE, FLORIDA, VACATING A 40-FOOT UTILITY EASEMENT BETWEEN BLOCKS 228 AND 229 "PROGRESSO", ACCORDING TO THE PLAT THEREOF, RECORDED IN PLAT BOOK 2, PAGE 18, OF THE PUBLIC RECORDS OF DADE COUNTY, FLORIDA, RETAINED BY CITY OF FORT LAUDERDALE ORDINANCE NO. C-94-1; LOCATED SOUTH OF EAST SUNRISE BOULEVARD; NORTH OF NORTHEAST 9TH STREET, EAST OF NORTHEAST 16TH AVENUE AND WEST OF NORTHEAST 17TH TERRACE, LYING AND BEING IN THE CITY OF FORT LAUDERDALE, BROWARD COUNTY, FLORIDA.

WHEREAS, under the provisions of Section 47-24.7 of the Unified Land Development Regulations (hereinafter "ULDR") of the City of Fort Lauderdale, Florida, The Paseo Del Mar I, LP is applying for the vacation of a utility easement (PZ Case No. 9-M-12) more fully described in Section 1, below associated with the development known as Paseo Del Mar; and

WHEREAS, pursuant to the provisions of the aforementioned Section 47-24.7 of the ULDR, all utilities known to have an interest have been notified and have no objection to the vacation of the easement; and

WHEREAS, the City Engineer has certified that there is no objection to the vacation; and

WHEREAS, the Department of Sustainable Development has made the required reports and has also recommended the vacation of the easement, certifying that the same will not be required to serve the property;

NOW, THEREFORE, BE IT RESOLVED BY THE CITY COMMISSION OF THE CITY OF FORT LAUDERDALE, FLORIDA:

SECTION 1. That the below described easement is hereby vacated and shall no longer constitute an easement for utilities:

See Exhibit attached hereto
and made a part hereof

City of Fort Lauderdale
100 North Andrews Avenue
Fort Lauderdale, FL 33301


Location: 1600 East Sunrise Boulevard,

subject to the transfer of ownership of all utility facilities remaining within the easement area proposed to be vacated.

SECTION 2. That a copy of this Resolution shall be recorded in the Public Records of Broward County within 30 days from the date of final passage.


SECTION 3. That this Resolution shall not take effect until a certificate executed by the City Engineer is recorded in the Public Records of Broward County evidencing that any existing utilities are removed, replaced, relocated or ownership transferred to Paseo Del Mar I, LP and alternate easements are conveyed if necessary as determined by the City Engineer and all other conditions for the vacation have been met.

ADOPTED this the 6th day of November, 2012.



Mayor
JOHN P. "JACK" SEILER

ATTEST:



City Clerk
JONDA K. JOSEPH

L:\COMM2012\Resos\Nov 6\12-208.docx

CASE 9M12

**SKETCH & DESCRIPTION
UTILITY EASEMENT TO BE VACATED**

MB. O.K.

(O.R.B. 22078, PG. 592, B.C.R.)
(O.R.B. 29929, PG. 741, B.C.R.)

LAND DESCRIPTION:

A portion of N.E. 16th Terrace (6th Street - Plot), lying between Blocks 228 and 229, PROGRESSO, according to the plot thereof, as recorded in Plat Book 2, Page 18, of the public records of Dade County, Florida, more fully described as follows:

COMMENCING at the Northeast corner of Lot 1 of said Block 228; thence South 00°00'00" East, on the East line of said Block 288, being the West right-of-way line of said N.E. 16th Terrace, a distance of 15.00 feet, to a point on the South right-of-way line of Sunrise Boulevard, and to the POINT OF BEGINNING; thence continuing South 00°00'00" East, on said East line and West right-of-way line, a distance of 240.94 feet, to a point of curve; thence northeasterly through Easterly on a curve to the right, with a radius of 35.00 feet, a central angle of 99°12'48", on arc distance of 60.00 feet, to a point on the West line of said Block 229, being the East right-of-way line of said N.E. 16th Terrace; thence North 00°00'00" East, on said West line and East right-of-way line, a distance of 206.30 feet, to a point on the said South right-of-way line of Sunrise Boulevard; thence North 90°00'00" West, on said South right-of-way line, a distance of 40.00 feet, to the POINT OF BEGINNING.

Said lands lying and situate in the City of Fort Lauderdale, Broward County, Florida and containing 8,501 square feet more or less.

SURVEYOR'S NOTES:

1. Reproductions of this Sketch are not valid without the signature and the original raised seal of a Florida licensed surveyor and mapper.
 2. No Title Opinion or Abstract to the subject property has been provided. It is possible that there are Deeds, Easements, or other instruments (recorded or unrecorded) which may affect the subject property. No search of the Public Records has been made by the Surveyor.
 3. The land description shown herein is based on O.R.B. 29929, PG. 741, B.C.R. and O.R.B. 22078, PG. 592, B.C.R.
 4. Bearings shown herein are assumed based on the east line of Block 228 having a bearing of S00°00'00"E
 5. Data shown herein was compiled from instrument(s) of record and does not constitute a boundary survey.
- Abbreviation Legend: A = Arc Length; B.C.R. = Broward County Records; Δ = Central Angle; CB = Chord Bearing; D.C.R. = Dade County Records; L.B. = Licensed Business; O.R.B. = Official Records Book; P.B. = Plat Book; PG. = Page; P.L.S. = Professional Land Surveyor; P.O.B. = Point of Beginning; P.O.C. = Point of Commencement; R = Radius; R/W = Right-of-Way; S.F. = Square Feet.

CERTIFICATION:

I HEREBY CERTIFY that the attached Sketch and Description of the hereon described property is true and correct to the best of my knowledge and belief as prepared under my direction. I FURTHER CERTIFY that this Sketch and Description meets the Minimum Technical Standards set forth in Chapter 5J-17.05, Florida Administrative Code, pursuant to Section 472.027, Florida Statutes.

Date: 7/6/2012

John T. Doogan, P.L.S.
JOHN T. DOOGAN, P.L.S.
Florida Registration No. 4409
AVROM & ASSOCIATES, INC
L.B. No. 3300

NOT VALID WITHOUT SHEETS 1 & 2

REVISIONS

DATE: 7/6/2012 BY: SAM

AVROM & ASSOCIATES, INC.
SURVEYING & MAPPING
66 S.W. 2ND AVENUE, SUITE 103
BOCA RATON, FLORIDA 33432
TEL (561) 397-2594, FAX (561) 394-7126
WWW.AVROM-SURVEY.COM

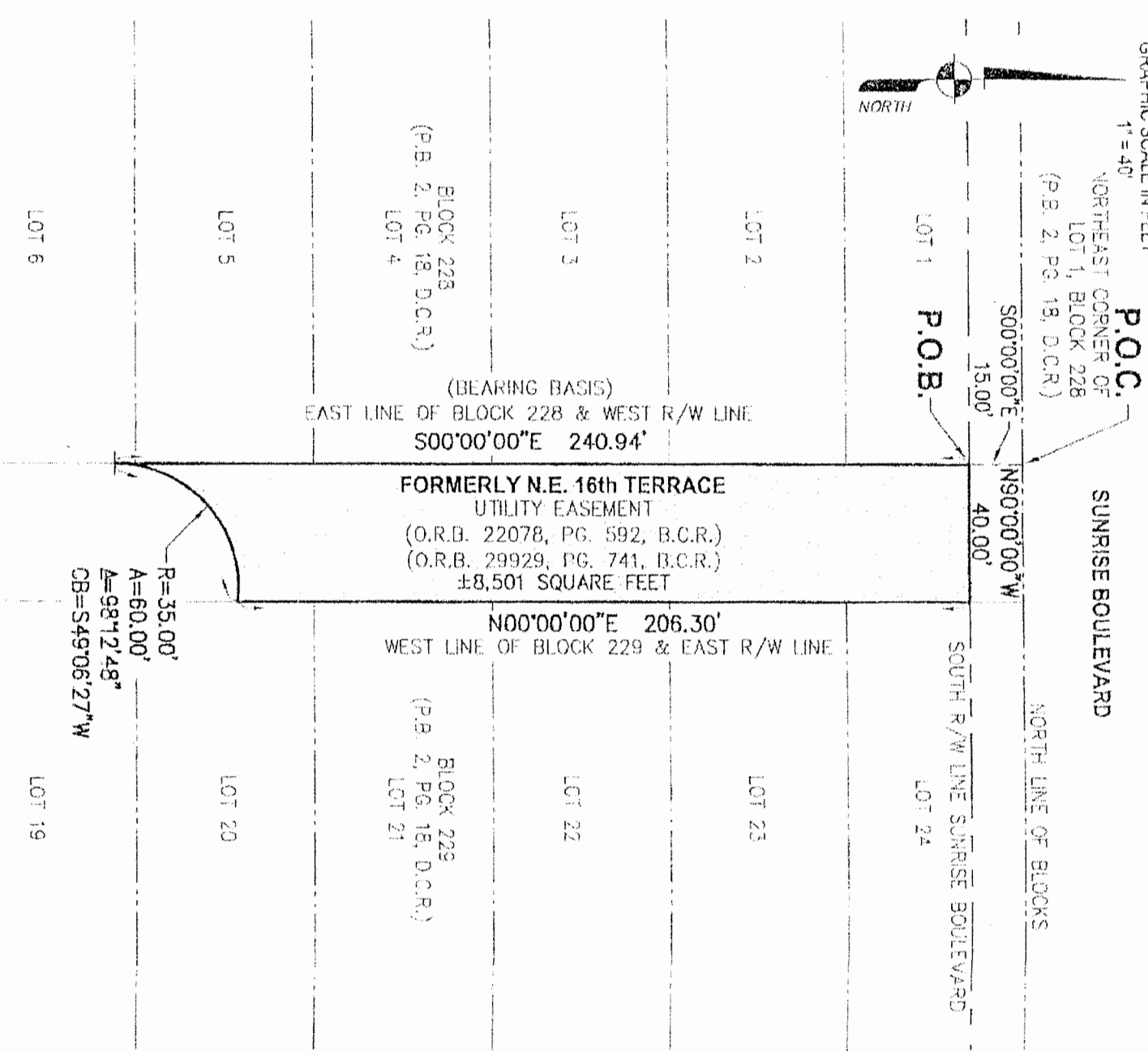


©2012 AVROM & ASSOCIATES, INC. ALL RIGHTS RESERVED.
This sketch is the property of AVROM & ASSOCIATES, INC.
and should not be reproduced or copied without written permission.

JOB #:	9091 (A)
SCALE:	1" = 40'
DATE:	07/20/12
BY:	SAM
CHECKED:	JTD
F.B. NONE	P.B. NONE
SHEET	1 OF 2

SKETCH & DESCRIPTION UTILITY EASEMENT TO BE VACATED

(O.R.B. 22078, PG. 592, B.C.R.)
(O.R.B. 29929, PG. 741, B.C.R.)



NOT VALID WITHOUT SHEETS 1 & 2

REVISIONS



AVIROM & ASSOCIATES, INC.
SURVEYING & MAPPING
50 S.W. 2ND AVENUE, SUITE 102
BOCA RATON, FLORIDA 33432
TEL: (561) 352-2534 FAX: (561) 294-7725
WWW.AVIROMS.SURVEY.COM

©2012 AVIROM & ASSOCIATES, INC. ALL RIGHTS RESERVED.
THIS SKETCH IS THE PROPERTY OF AVIROM & ASSOCIATES, INC.
AND SHOULD NOT BE REPRODUCED OR COPIED WITHOUT WRITTEN PERMISSION.

JOB #:	9091 (A)
SCALE:	1" = 40'
DATE:	07/02/2012
BY:	S.A.M.
CHECKED:	J.T.D.
F.B. NONE PG.	NONE
SHEET	2 OF 2