

Page 1: PZB ROW Vacation - Applicant Information Sheet

INSTRUCTIONS: The following information is requested pursuant to the City's Unified Land Development Regulations (ULDR). The application must be filled out accurately and completely. Please print or type and answer all questions. Indicate N/A if does not apply.

NOTE: To be filled out by Department

Case Number	16P13
Date of submission	

NOTE: For purpose of identification, the **PROPERTY OWNER** is the **APPLICANT**

Property Owner Name	Gaddis Capitol Corp
Property Owner Signature	If a signed agent letter is provided, no signature is required on the application by the owner
Address	PO Box 950, Fort Lauderdale, FL 33302
Phone/Fax	Cladd@barrondevel.com - Charlie Ladd/Owners Rep.
Phone/Fax	954.344.7600
Form of Ownership	<input type="checkbox"/> Warranty Deed or <input checked="" type="checkbox"/> Tax Record

NOTE: If **AGENT** is to represent **OWNER**, notarized letter of consent is required

Company/Agent Name	Damon Ricks / Flynn Engineering Services, PA
Address	241 Commercial Blvd., Lauderdale-by-the-Sea, FL 33308
Phone/Fax	dtricks@flynnengineering.com
Phone/Fax	954.522.1004
Letter of Consent	see attached

Property Name	Alley Vacation
Existing Address	Existing: 490 N. Federal Highway
New Address	New: Same
Property Description	HOLMBERG & McKEES SUB 1-112 D LOTS 1,2,3,4,5,6,7,8 Less State Road Blk 5
Parcel Numbers	504202010820,504202010830,504202010810
Vacation Description	Vacate 200' of remnant 10' platted alley south of NE 5th Street, east of N. Federal Highway, west of NE 7th Avenue and north of NE 4th Street.
Area	47-24.6
Cost	\$ 0 (including land costs)

DRAC	DRAC
RAC-EMU	RAC-EMU
vacant	vacant

Additional property owners who wish to be included in the request, if applicable. Use additional sheets if necessary.

Name and Signature	File Number	Support Letter	Block

NOTE: Applicant must indicate how they meet one of the following provisions:

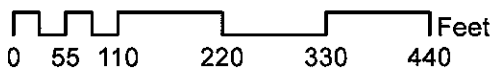
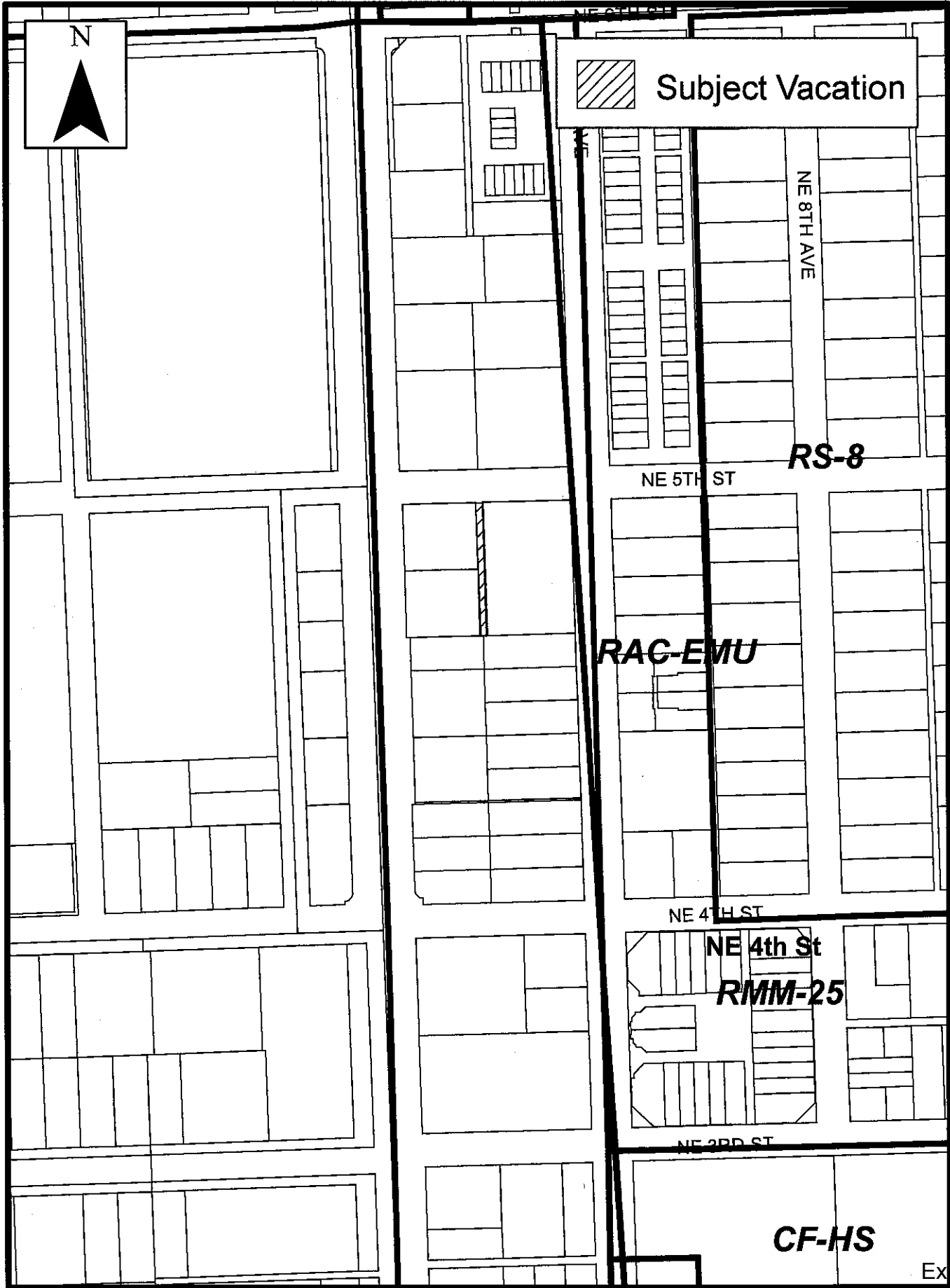
1. All utilities (list below) located within the easement and/or right-of-way must be relocated pursuant to a relocation plan; and
2. The owner of the utility facilities must consent to the vacation; or
3. A utilities easement must be retained over the area or portion thereof; or
4. An easement in a different location must be provided for the utility facilities by the owner to the satisfaction of the City; or
5. Any combination of same and utilities maintenance are not disrupted.

TECO, Peoples Gas
 5101 NW 21st Avenue
 Fort Lauderdale, FL 33309
 (954) 453-0817, (954) 453-0804 fax

BellSouth
 8601 W. Sunrise Blvd., 2nd Floor
 Plantation, FL 33322
 (954) 476-2909


Florida Power and Light
 Service Planning
 3020 N.W. 19 St.
 Fort Lauderdale, FL 33311
 (954) 717-2057, (954) 717-2118 fax

Comcast, Inc.
 Leonard Maxwell-Newbold
 Engineering-Design Dept.
 2601 SW 145 Ave.
 Miramar, FL 33027
 (954)447-8405



16P13

REQUEST: Right-of-Way Vacation

Case Number	16P13
Applicant	Damon Ricks / Flynn Engineering, PA
General Location	South of NE 5 th Street Between Federal Highway and NE 7 th Avenue
Property Size	2,000 SF Right-of-Way Vacation
Zoning	Regional Activity Center – East Mixed Use (RAC-EMU)
Existing Use	Public Right-of-Way
Future Land Use Designation	Downtown Regional Activity Center
Applicable ULDR Sections	Sec. 47-24.6 Vacation of Right-of-Way
Notification Requirements	Sign Posting 15 days prior to meeting; Mail Notice 10 days prior to meeting.
Action Required	Recommend Approval of Vacation to City Commission, or Deny
Project Planner	Randall Robinson, Planner II 

PROJECT DESCRIPTION:

The applicant requests the vacation of a 10-foot wide, 2,000 square-foot portion of right-of-way located south of NE 5th Street, between Federal Highway and NE 7th Avenue, associated with the proposed development of new retail/office space and surface parking proposed on the same block as the existing Fresh Market grocery store and PNC Bank. A sketch and legal description is provided as part of the submittal package. Associated conceptual Future Development Plan is provided as **Exhibit 1** for reference purposes.

PRIOR REVIEWS:

The request was reviewed by the Development Review Committee (DRC) on July 23, 2013. All comments have been addressed. Utility companies including TECO Peoples Gas, Comcast, AT&T and FP&L have no existing facilities in the right-of-way and have no objection to the vacation.

REVIEW CRITERIA:

As per ULDR Section 47-24.6.A.4, the request is subject to the following criteria:

- a. The right-of-way or other public place is no longer needed for public purposes; and
- b. Alternate routes if needed are available which do not cause adverse impacts to surrounding areas; and
- c. The closure of a right-of-way provides safe areas for vehicles to turn around and exit the area;
- d. The closure of a right-of-way shall not adversely impact pedestrian traffic; and
- e. All utilities located within the right-of-way or other public place have been or will be relocated pursuant to a relocation plan; and the owner of the utility facilities has consented to the vacation; or a utilities easement has been retained over the right-of-way area or portion thereof; or an easement in a different location has been provided for the utility facilities by the owner to the satisfaction of the city; or any combination of same and utilities maintenance shall not be disrupted.

Although the right-of-way is proposed to be vacated, a perpetual access easement will be provided by the applicant maintaining vehicular and pedestrian public access from NE 4th Street thru to NE 5th Street. The public access will be enhanced through an improved asphalt drive and pedestrian improvements, including walkways and shade trees. The modified route will improve safety and access to the site. A letter of no objection has been provided by utility companies as stated above and relocation agreements with FPL and AT&T will be finalized prior to final approval. Applicant's response narratives are provided as part of the submittal package to assist the Board in determining if the application meets the criteria.

STAFF FINDINGS:

The application meets the criteria as indicated in ULDR Section 47-24.6, Vacation of Right-of-Way. Staff recommends the Board approve the request subject to conditions provided herein and consistent with ULDR Section 47-24.6, Vacation of Right-of-Way.

CONDITIONS:

Should the Board approve the proposed vacation, staff proposes the following conditions:

1. Vacation of the right-of-way shall be effective upon completion of the development and evidenced by an Engineer's Certificate;
2. As per concept plan for future development pedestrian and vehicular circulation shall be maintained.
3. Any utilities required to be removed, replaced or relocated, shall be done so at the applicant's expense, and as approved by the City Engineer. All improvements constructed within the easement shall conform to City engineering standards;
4. The vacating ordinance shall be in full force and effect on the date a certificate, executed by the City Engineer, is recorded in the public records of Broward County, Florida. The certificate shall state that all conditions of the vacation have been met. A copy of the recorded certificate must be provided to the City.

PLANNING & ZONING BOARD REVIEW OPTIONS:

As per ULDR Section 47-24.6.3, the Planning and Zoning Board shall consider the application for vacation-of-right-of-way and the record and recommendations forwarded by the DRC, and shall hear public comment on the application.

If the Planning and Zoning Board determines that the application meets the criteria for vacation, the recommendation shall be forwarded to the City Commission for consideration. If the Planning and Zoning Board determines that the criteria for vacation have not been met, the Board shall deny the application and the procedures for appeal to the City Commission as provided in Section 47-26B, Appeals, shall apply.

Exhibit

1. Conceptual Future Development Plan

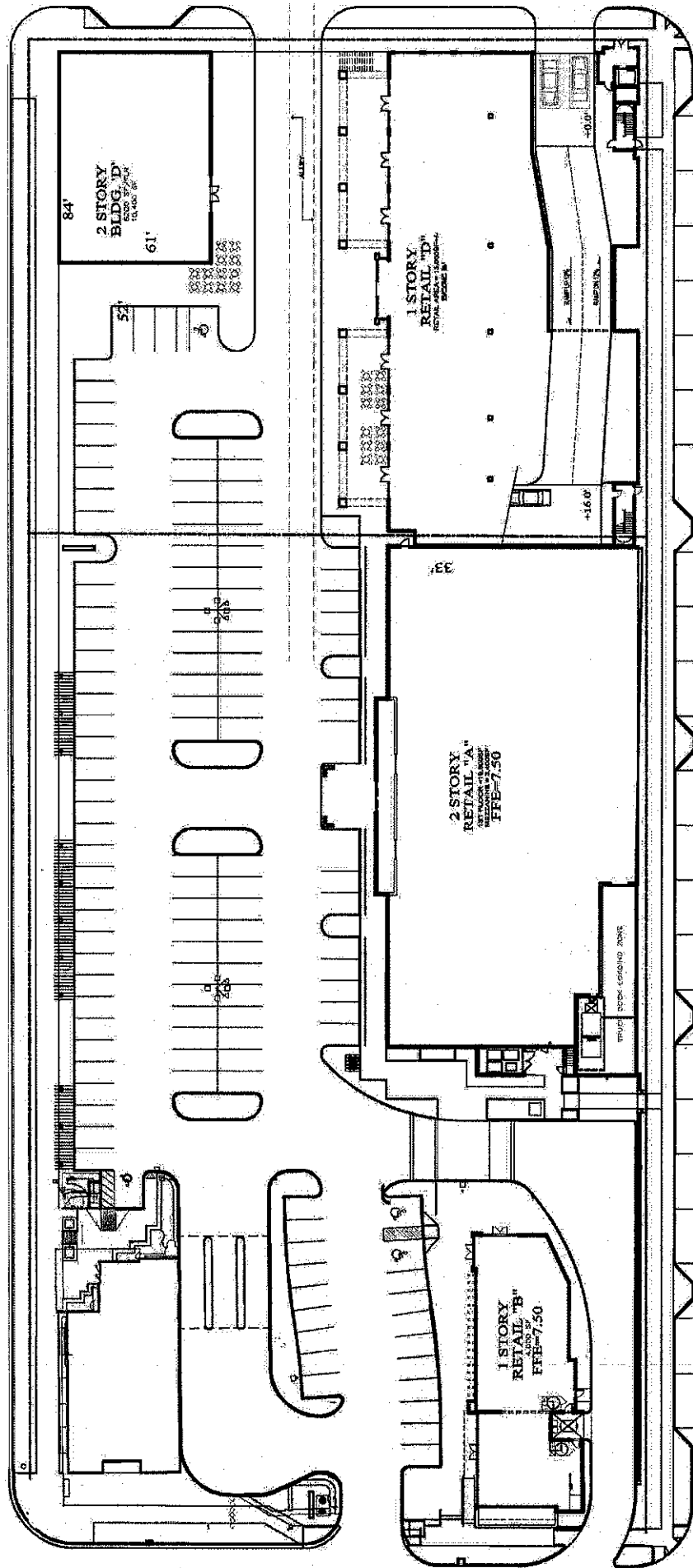


EXHIBIT 1