

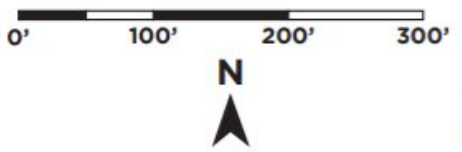
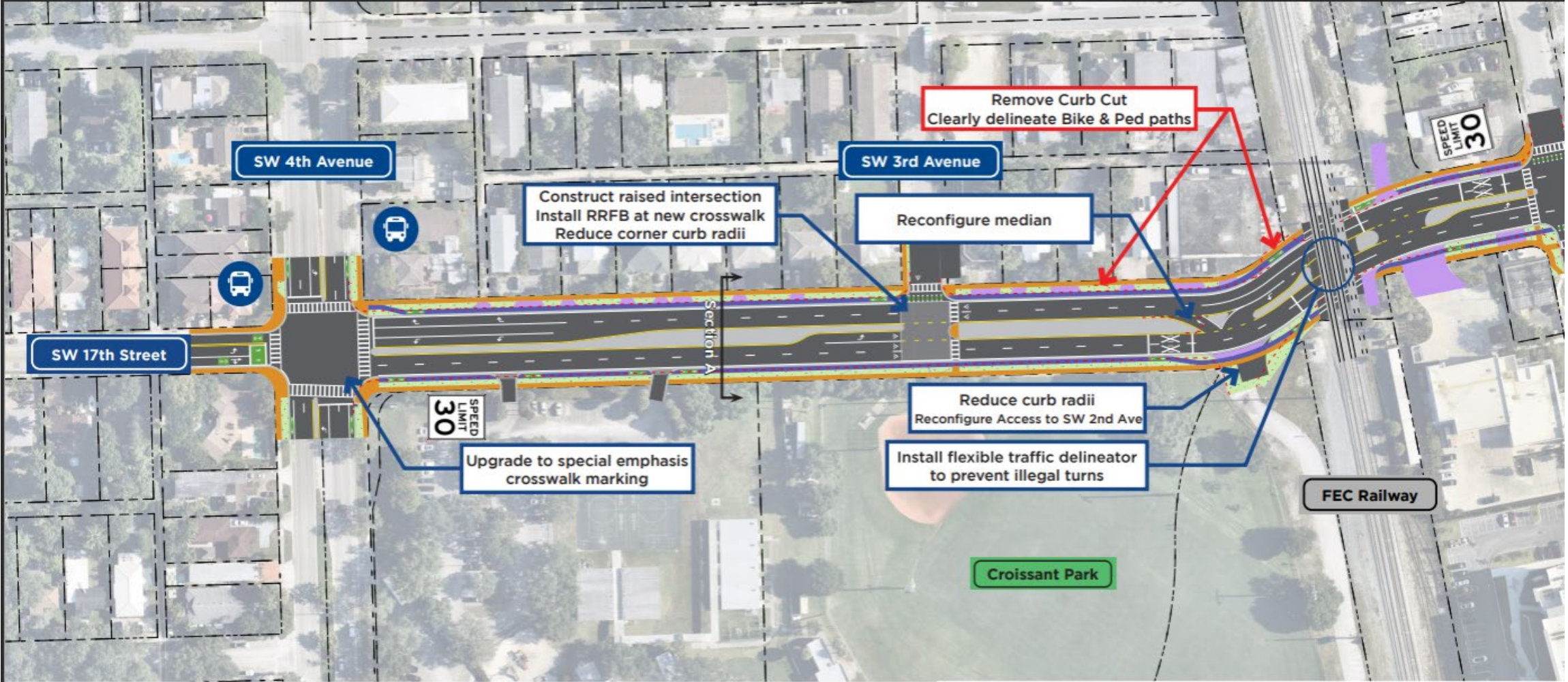
Driveway Access  
 Raised Intersection  
**Install raised intersection at intersections of SW 17<sup>th</sup> Street & SW 9<sup>th</sup> Ave, SW 8<sup>th</sup> Ave, and SW 6<sup>th</sup> Ave**

- : Property/ROW line
- : Location of existing pavement
- : Sharrow
- : Fill in Sidewalk Gaps



Location Map

*Note: These images and diagrams represent a planning concept based on cursory planning efforts. If concept advances, significant additional design would be required.*

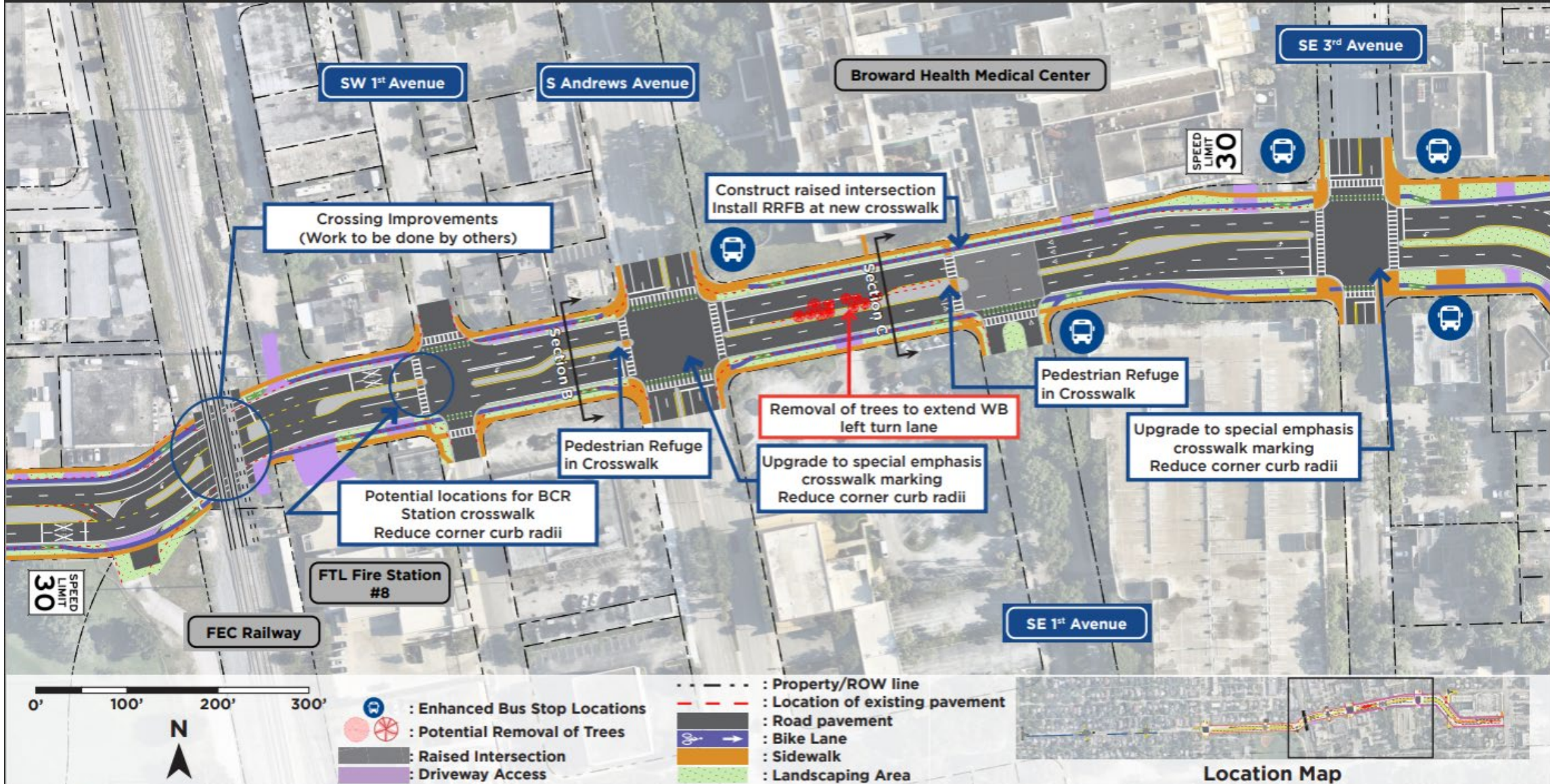


- : Enhanced Bus Stop Locations
- : Potential Removal of Trees
- : Raised Intersection
- : Driveway Access
- : Property/ROW line
- : Location of existing pavement
- : Road pavement
- : Bike Lane
- : Sidewalk
- : Landscaping Area

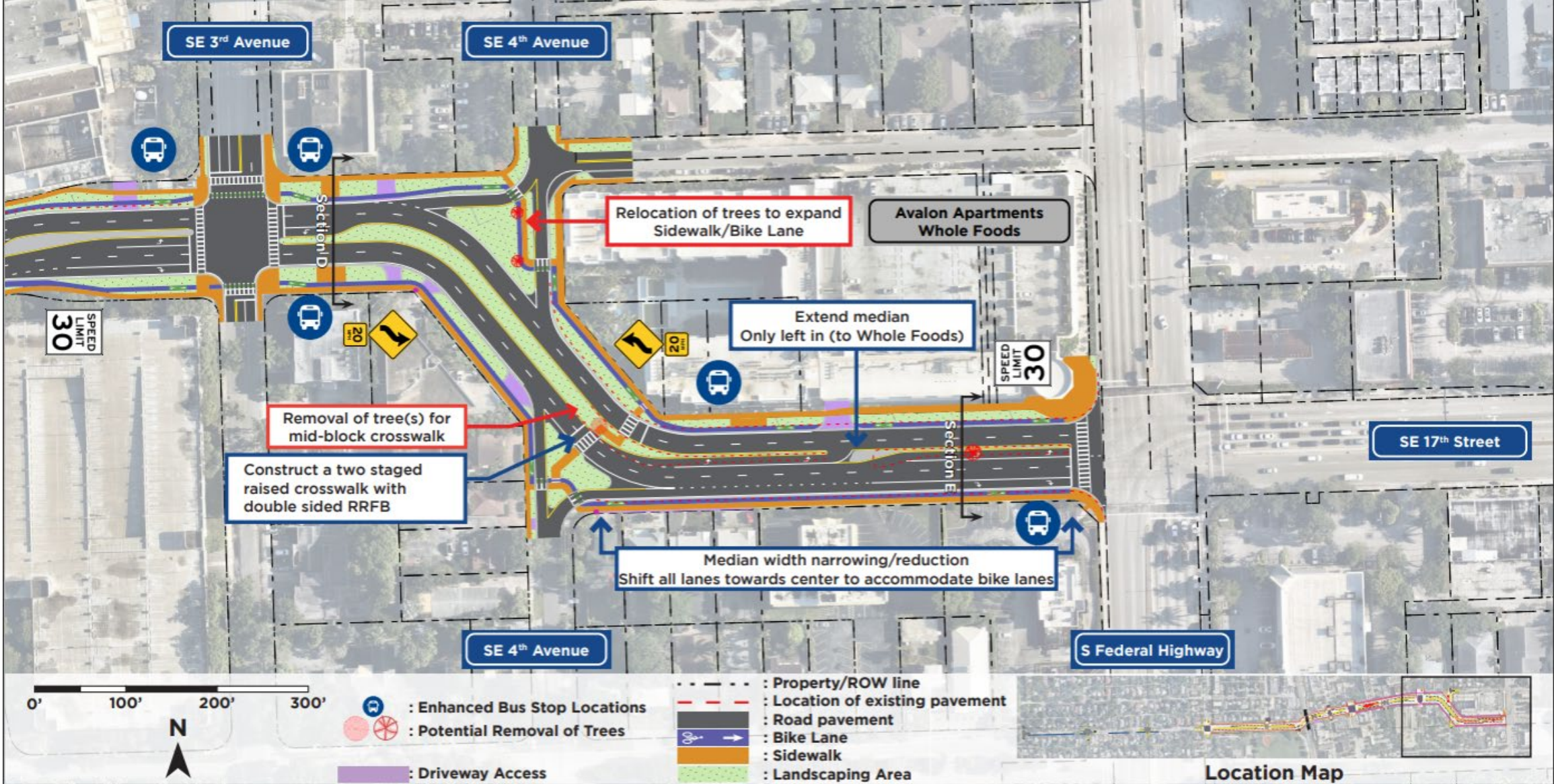


Location Map

*Note: These images and diagrams represent a planning concept based on cursory planning efforts. If concept advances, significant additional design would be required.*



Note: These images and diagrams represent a planning concept based on cursory planning efforts. If concept advances, significant additional design would be required.



Note: These images and diagrams represent a planning concept based on cursory planning efforts. If concept advances, significant additional design would be required.