


CERTIFICATION

I certify this to be a true and correct copy of the record of the City of Fort Lauderdale, Florida.

WITNESSETH my hand and official seal of the City of Fort Lauderdale, Florida, this the 10 day of Feb, 2014
[Signature] City Clerk



RESOLUTION NO. 14-18

A RESOLUTION OF THE CITY COMMISSION OF THE CITY OF FORT LAUDERDALE, FLORIDA, VACATING A 15-FOOT UTILITY EASEMENT OF THE NORTHWEST QUARTER OF SECTION 8, TOWNSHIP 50 SOUTH, RANGE 42 EAST, RECORDED IN OFFICIAL RECORDS BOOK 45325, PAGE 693, BROWARD COUNTY, FLORIDA, LOCATED SOUTH OF SOUTHWEST 2ND COURT, EAST OF SOUTHWEST 27TH AVENUE, WEST OF SOUTHWEST 24TH AVENUE AND NORTH OF SOUTHWEST 3RD STREET, LYING AND BEING IN THE CITY OF FORT LAUDERDALE, BROWARD COUNTY, FLORIDA.

INSTR # 112111000
OR BK 50561 Pages 331 - 335
RECORDED 02/19/14 03:23:43 PM
BROWARD COUNTY COMMISSION
DEPUTY CLERK 2015
#1, 5 Pages

WHEREAS, under the provisions of Section 47-24.7 of the Unified Land Development Regulations (hereinafter "ULDR") of the City of Fort Lauderdale, Florida, Gatlin Development is applying for the vacation of a utility easement (PZ Case No. 3-M-13) more fully described in Section 1, below associated with the development known as Riverbend Marketplace; and

WHEREAS, pursuant to the provisions of the aforementioned Section 47-24.7 of the ULDR, all utilities known to have an interest have been notified and have no objection to the vacation of the easement; and

WHEREAS, the City Engineer has certified that there is no objection to the vacation; and

WHEREAS, the Department of Sustainable Development has made the required reports and has also recommended the vacation of the easement, certifying that the same will not be required to serve the property;

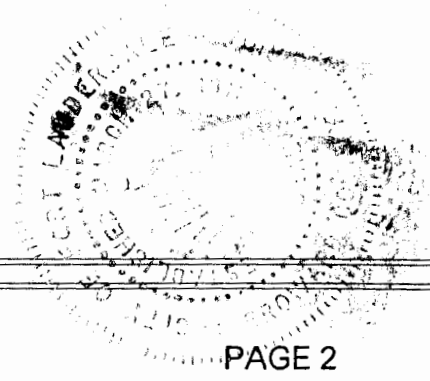
NOW, THEREFORE, BE IT RESOLVED BY THE CITY COMMISSION OF THE CITY OF FORT LAUDERDALE, FLORIDA:

SECTION 1. That the below described easement is hereby vacated and shall no longer constitute an easement for utilities:

See Exhibit "A" attached hereto and made a part hereof

Location: South of S.W. 2nd Court, east of S.W. 27th Avenue, west of S.W. 24th Avenue and north of S.W. 3rd Street

City of Fort Lauderdale
100 North Andrews Avenue
Fort Lauderdale, FL 33301



RESOLUTION NO. 14-18


PAGE 2

SECTION 2. A temporary utility easement shall be retained until such time as an engineering certificate is recorded evidencing that conditions shown on Exhibit "B" have been satisfied.

SECTION 3. That a copy of this Resolution shall be recorded in the Public Records of Broward County within 30 days from the date of final passage.

SECTION 4. Issuance of a development permit by a municipality does not in any way create any right on the part of an applicant to obtain a permit from a state or federal agency and does not create any liability on the part of the municipality for issuance of the permit if the applicant fails to obtain requisite approvals or fulfill the obligations imposed by a state or federal agency or undertakes actions that result in a violation of state or federal law. All other applicable state or federal permits must be obtained before commencement of the development.


ADOPTED this the 4th day of February, 2014.



Mayor

JOHN P. "JACK" SEILER

ATTEST:



City Clerk
JONDA K. JOSEPH

L:\COMM 2014\Resolutions\February 4\14-18.docx

M.D.
OK

LEGAL DESCRIPTION TO ACCOMPANY SKETCH
PORTION OF THE NORTHEAST 1/4 OF
SECTION 8, TOWNSHIP 50 SOUTH, RANGE 42 EAST
FORT LAUDERDALE, BROWARD COUNTY, FLORIDA

LEGAL DESCRIPTION:

PARCEL B (O.R.B. 45325, PAGE 693)

A PORTION OF SECTION 8, TOWNSHIP 50 SOUTH, RANGE 42 EAST, BEING MORE PARTICULARLY DESCRIBED AS FOLLOWS:

COMMENCING AT THE NORTHWEST CORNER OF LOT 1, BLOCK B OF "AMENDED PLAT OF WOODLAND PARK," ACCORDING TO THE PLAT THEREOF RECORDED IN PLAT BOOK 29, PAGE 18 OF THE PUBLIC RECORDS OF BROWARD COUNTY, FLORIDA; THENCE NORTH 01°12'06" WEST, ALONG THE EAST LINE OF THE WEST ONE-HALF (W 1/2) OF THE WEST ONE-HALF (W 1/2) OF THE NORTHEAST ONE-QUARTER (NE 1/4) OF SAID SECTION 8 AND IN PART ALONG THE WEST LINE OF LOT 9, BLOCK A OF SAID PLAT OF "AMENDED PLAT OF WOODLAND PARK," 251.74 FEET TO THE POINT OF BEGINNING, SAID POINT OF BEGINNING ALSO BEING THE SOUTHEAST CORNER OF THE FIRST PARCEL DESCRIBED IN A DEED TO RIVERBEND SOUTH, LLC AND RECORDED IN OFFICIAL RECORDS BOOK 36954, PAGE 1293 OF THE PUBLIC RECORDS OF BROWARD COUNTY, FLORIDA; THENCE SOUTH 87°47'32" WEST, ALONG THE SOUTH LINE OF SAID FIRST PARCEL OF RIVERBEND SOUTH, LLC, A DISTANCE OF 15.00 FEET; THENCE NORTH 01°12'06" WEST, ALONG A LINE PARALLEL WITH AND 15.00 FEET WESTERLY, AS MEASURED AT RIGHT ANGLES, OF THE EAST LINE SAID FIRST PARCEL OF RIVERBEND SOUTH, LLC, 316.67 FEET TO A POINT ON THE SOUTH RIGHT OF WAY LINE OF SOUTHWEST 2ND COURT; THENCE NORTH 87°47'32" EAST, ALONG SAID SOUTH RIGHT OF WAY LINE, 15.00 FEET TO A POINT; THENCE SOUTH 01°12'06" EAST, ALONG THE EAST LINE OF SAID FIRST PARCEL OF RIVERBEND SOUTH, LLC, 316.67 FEET TO THE POINT OF BEGINNING.

SAID LAND LYING IN THE CITY OF FORT LAUDERDALE, BROWARD COUNTY, FLORIDA, CONTAINING 4,750 SQUARE FEET (0.10905 ACRE) OF LAND, MORE OR LESS.

SURVEYOR'S NOTES:

1. THE BEARINGS SHOWN HEREON ARE BASED UPON AN ASSUMED MERIDIAN, WITH A REFERENCE BEARING OF NORTH 01°12'06" WEST ALONG THE WEST LINE OF LOT 9, BLOCK A OF "AMENDED PLAT OF WOODLAND PARK", PLAT BOOK 29, PAGE 18, BROWARD COUNTY RECORDS.

2. THE DESCRIPTION FOR PARCEL B, IN O.R.B. 45325, PG. 693, CONTAINS THE FOLLOWING TWO SCRIBER'S ERRORS:
 *THE FIRST DIRECTIONAL CALL AFTER THE POINT OF COMMENCEMENT READS NORTH 01°12'06" EAST BUT SHOULD INSTEAD READ NORTH 01°12'06" WEST.
 *THE FIRST DIRECTIONAL CALL AFTER THE POINT OF BEGINNING READS NORTH 87°47'32" WEST BUT SHOULD INSTEAD READ SOUTH 87°47'32" WEST.


NOTE: SEE SHEET 2 OF 2 FOR SKETCH OF DESCRIPTION.

DESCRIPTION NOT VALID UNLESS ACCOMPANIED WITH SKETCH OF DESCRIPTION AS SHOWN ON SHEET 2 OF 2 OF THIS DOCUMENT.

THIS IS NOT A SURVEY

SURVEYOR'S CERTIFICATION:

I HEREBY CERTIFY, TO THE BEST OF MY KNOWLEDGE AND BELIEF, THAT THE SKETCH AND DESCRIPTION SHOWN HEREON WAS PREPARED IN ACCORDANCE WITH THE "MINIMUM TECHNICAL STANDARDS" FOR SURVEYING AND MAPPING IN THE STATE OF FLORIDA AS SET FORTH BY THE FLORIDA BOARD OF PROFESSIONAL SURVEYORS AND MAPPERS IN CHAPTER 5J-17, FLORIDA ADMINISTRATIVE CODE, PURSUANT TO SECTION 472.027, FLORIDA STATUTES.


 STEVEN N. BRICKLEY
 PROFESSIONAL SURVEYOR AND MAPPER
 FLORIDA LICENSE No. LS - 6841

12/10/13
 DATE OF SIGNATURE

CREECH ENGINEERS, INC.
 CORPORATION CERTIFICATE OF AUTHORIZATION No. LB 6705

NOT VALID WITHOUT THE SIGNATURE AND ORIGINAL RAISED SEAL OF A FLORIDA LICENSED SURVEYOR AND MAPPER.

CREECH
ENGINEERS, INC.

CIVILIZATION ENGINEERED
 7881 S.W. ELLIPSE WAY, STUART, FLORIDA 34997 (772) 283-1413
 OFFICES ALSO IN MELBOURNE, FORT ST. LUCIE AND TALLAHASSEE FL.

BOARD OF PROFESSIONAL ENGINEERS, CERTIFICATE OF AUTHORIZATION NUMBER 9136
 PROFESSIONAL SURVEYORS AND MAPPERS, LICENSED CERTIFICATE NO. LB-0008709

PARCEL B
O.R.B. 45325 PAGE 693

BROWARD COUNTY

FLORIDA

PROJECT NO: 12016-00

DATE: JULY 01, 2013

CADD FILE: 12016_SKT & DCSO UTILITY RE-EASE SCALE: N/A

SHEET 1 OF 2

SKETCH TO ACCOMPANY LEGAL DESCRIPTION

M.D.
OK

BLOCK 15
PLAT OF WOODLAND PARK - UNIT 1
PLAT BOOK 10, PAGE 64

PARCEL B
AMENDED PLAT OF WOODLAND PARK - UNIT 1
PLAT BOOK 30, PAGE 45

S.W. 2ND COURT
30' RIGHT-OF-WAY

N87°47'32"E
16.00'

S.W. 26TH AVENUE
50' RIGHT-OF-WAY

SOUTH RIGHT OF WAY LINE
OF S.W. 2ND COURT

EAST LINE OF FIRST PARCEL
IN O.R.B. 36954, PAGE 1293,

316.67'

316.67'

UNPLATTED

15' UTILITY EASEMENT
(PARCEL "B")
TO BE RELEASED
O.R.B. 45325, PG. 693



(IN FEET)
1 inch = 80 ft.
THIS MAP IS INTENDED
TO BE DISPLAYED AT A
SCALE OF 1" = 80'
OR SMALLER

UNPLATTED

SOUTH LINE OF FIRST PARCEL
IN O.R.B. 36954, PAGE 1293

S87°47'32"W
15.00'

POINT OF BEGINNING
PARCEL "B"
SOUTHEAST CORNER OF FIRST
PARCEL IN O.R.B. 36954, PAGE 1293

EAST LINE OF THE WEST
655' OF THE WEST 1/2 OF
THE NORTHWEST 1/4 OF
THE NORTHEAST 1/4

EAST LINE OF THE WEST 1/2 OF THE WEST
1/2 OF THE NORTHEAST 1/4 OF SECTION 8

15' UTILITY EASEMENT
(PARCEL "A")
TO REMAIN
O.R.B. 45325, PG. 693

SOUTH LINE OF THE NORTHWEST
1/4 OF THE NORTHEAST 1/4

UNPLATTED

LEGEND

- INC. INCORPORATED
- LB LICENSED BUSINESS
- LS LICENSED SURVEYOR
- O.R.B. OFFICIAL RECORDS BOOK
- P.B. PLAT BOOK
- PG. PAGE
- P.S.M. PROFESSIONAL SURVEYOR
AND MAPPER

WEST LINE OF LOT 9				
9	8	7	6	5
BLOCK A AMENDED PLAT OF WOODLAND PARK PLAT BOOK 29, PAGE 18				

POINT OF COMMENCEMENT
PARCEL B, 15' UTILITY EASEMENT O.R.B.
45325, PAGE 693, NORTHWEST CORNER OF
LOT 1, BLOCK B, OF "AMENDED PLAT OF
WOODLAND PARK" PLAT BOOK 29, PAGE 18

S.W. 3RD STREET
60' RIGHT-OF-WAY

N87°47'32"E
16.00'

NOTE: SEE SHEET 1 OF 2 FOR DESCRIPTION, SURVEYOR'S NOTES AND CERTIFICATION.

THIS IS NOT A SURVEY

CREECH
ENGINEERS, INC.
CIVILIZATION ENGINEERED

7881 S.W. ELLIPSE WAY, STUART, FLORIDA 34997 (772) 283-1413
OFFICES ALSO IN MELBOURNE, PORT ST. LUCIE AND TALLAHASSEE FL
BOARD OF PROFESSIONAL ENGINEERS, CERTIFICATE OF AUTHORIZATION NUMBER 0139
PROFESSIONAL SURVEYORS AND MAPPERS, AMENDED CERTIFICATE NO. LB-0006703

PARCEL B
O.R.B. 45325 PAGE 693

BROWARD COUNTY

FLORIDA

PROJECT NO. 12018.00

DATE: JULY 01, 2013

CADD FILE: 12018_SKT & DESC UTILITY RELEASE SCALE: 1" = 80' SHEET 2 OF 2

EXHIBIT "B"

**CONDITIONS OF APPROVAL
CASE NO. 3-M-13**



1. Utilities in the temporary utility easement area are relocated or abandoned at applicant's expense, pursuant to a relocation plan approved by the City's engineering department and that any easements required pursuant to the said relocation plan be conveyed by instruments approved by the City Attorney.
2. Any City infrastructure known or unknown and found to be within the vacated area shall be relocated at the expense of the applicant, and the relocate facilities shall be required to be inspected and accepted by the City's Public Works Department.
3. Any other utility infrastructure known or unknown and found to be within the vacated area shall be relocated at the expense of the applicant, and the relocated facilities shall be required to be inspected and accepted by the applicable utility agency or service provider, and as approved by the City Engineer.