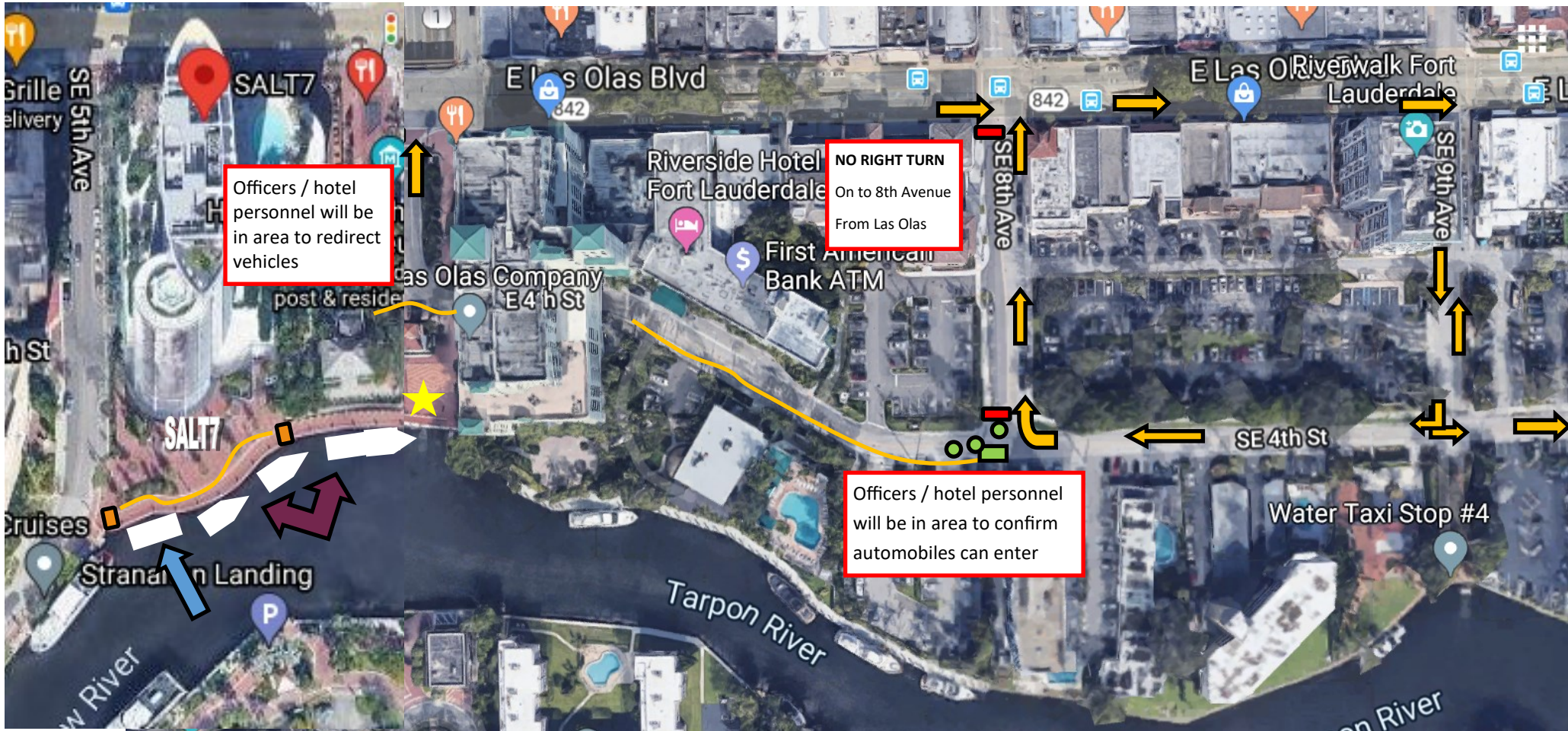







SITE PLAN NARRATIVE







Officers / hotel personnel will be in area to redirect vehicles

NO RIGHT TURN
On to 8th Avenue
From Las Olas

Officers / hotel personnel will be in area to confirm automobiles can enter

-  = Road Closed Signs, Barricades—no right turn
-  = fencing with limited / restricted access (tickets/wristbands, etc.)
-  = barricades to restrict walking into the permitted area
-  = fireworks barge
-  = fire boat, USCG and other agencies vessels

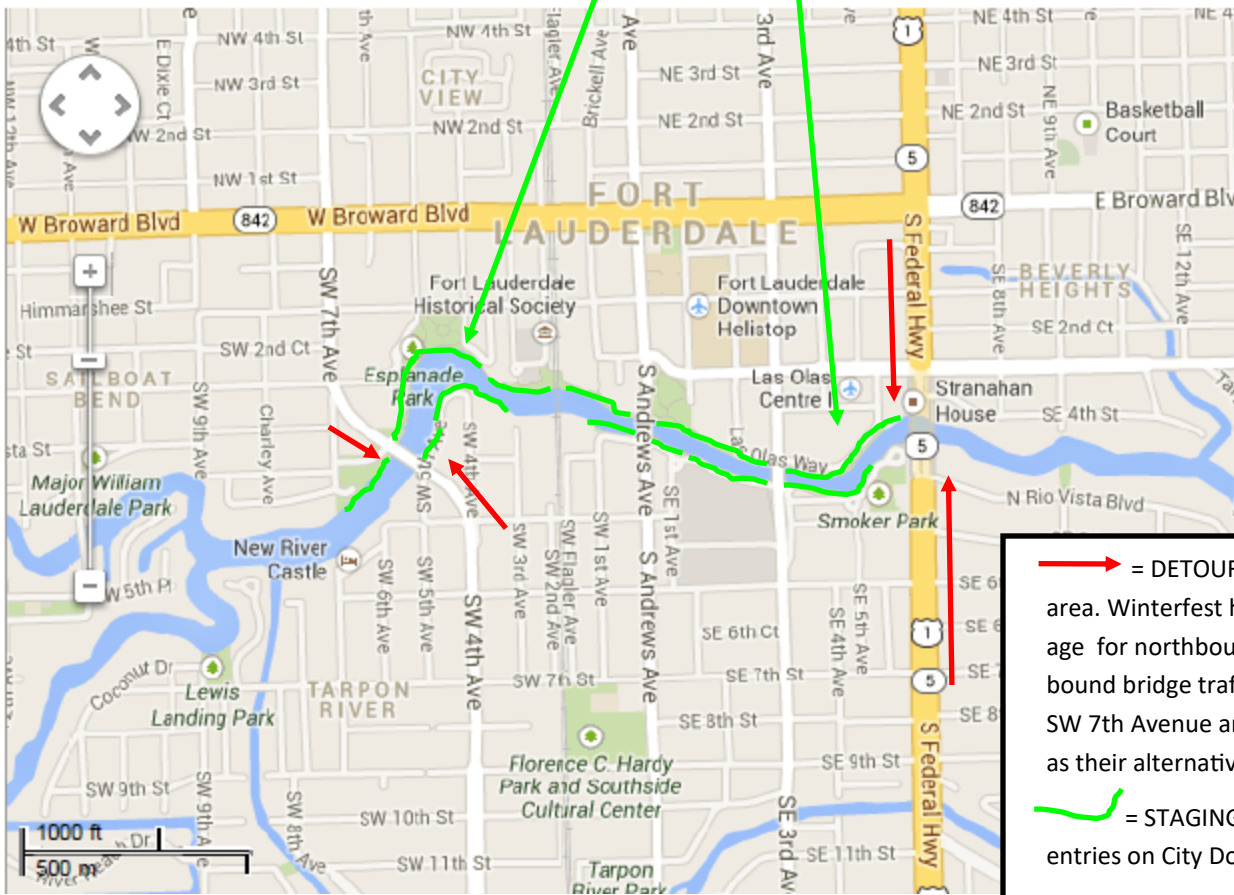
-  = one way traffic to keep vehicles away from area
-  = cones
-  = a tent to verify access to the parking garage
-  = Canopies: 75x50, 10x20, 10x10



CAM # 22-0767
Exhibit 4a
Page 1 of 2

BRIDGE SCHEDULE:

PARADE STAGING: along city docks on the North and South side of the New River beginning at Laura Ward to Cooley's Landing



→ = DETOUR In the downtown area. Winterfest has detour signage for northbound and southbound bridge traffic using SW 7th Avenue and Federal Hwy. as their alternative route.

— = STAGING of the parade entries on City Docks

CLOSINGS PROMOTED IN PRINT, TV, RADIO and WEBSITE:

BRIDGE CLOSINGS FOR VEHICLE TRAFFIC

(Bridge times are approximate)	UP	DOWN
7th Avenue Bridge	6:00 p.m.	8:30 p.m.
FEC Railroad Bridge	4:30 p.m.	8:30 p.m.
Andrews Avenue	6:00 p.m.	8:30 p.m.
Third Avenue Bridge	6:00 p.m.	8:30 p.m.
Las Olas Boulevard	7:00 p.m.	9:00 p.m.
Sunrise Boulevard	7:30 p.m.	9:30 p.m.
Oakland Park Boulevard	8:00 p.m.	10:00 p.m.
Commercial Boulevard	8:30 p.m.	11:00 p.m.

WATERWAY CLOSINGS - YOU NEED TO KNOW

Parade Day – Saturday Dec. 10th closings will be in effect:

- New River closes at 2:30 p.m. to non-parade vessels from the Fork near Little Florida, West of Cooley's Landing (2606993N, 08009192W) East to Marker 9
- Intracoastal Waterway will close at
5:20 p.m. from Port Everglades to Oakland Park Bridge South
6:20 p.m. North of Oakland Park Bridge to Lake Santa Barbara
- Parade staging/Line Up 3:00 - 4:30 p.m. ALL Parade Vessels, New River
- **Parade Start Time: 6:30 p.m., SHARP**

WALKWAY, ROAD AND PARK CLOSURE: SLT, Stranahan House, Laura Ward, Sagamore Road

STREET CLOSURE: Closure S.E. 4th Street (South of Las Olas Blvd.) Between S.E. 6th to the west side of S.E. 8th Avenue
Closed 7 a.m. to 10 p.m.

DOCK CLOSURE: City of Fort Lauderdale / New River DOCKS are available to Parade participants as early as 8 a.m. Parade Day

