

ORDINANCE NO. C-14-

AN ORDINANCE OF THE CITY OF FORT LAUDERDALE, FLORIDA, AMENDING ORDINANCE NO. C-13-47, WHICH ESTABLISHED GEOGRAPHICAL BOUNDARIES OF THE FOUR CITY COMMISSION DISTRICTS SO THAT SUCH DISTRICTS SHALL BE AS APPROXIMATELY EQUAL IN POPULATION AS PRACTICABLE PURSUANT TO SECTION 7.12 OF THE CITY CHARTER, TO REVISE "EXHIBIT A" ATTACHED THERETO; PROVIDING FOR SEVERABILITY; AND AN EFFECTIVE DATE.

WHEREAS, City Charter Section 7.12 provides that after the receipt of the published information of each decennial census, the City Commission shall reestablish the boundaries of the four commission districts so that the districts shall be as approximately equal in population as is practicable; and

WHEREAS, the City has received the results of the 2010 decennial census; and

WHEREAS, the City's next regular municipal primary election will be held on March 10, 2015; and

WHEREAS, pursuant to Ordinance No. C-13-47 adopted on December 3, 2013, the City Commission reestablished the boundaries of the four commission districts so that the districts were as approximately equal in population as practicable; and

WHEREAS, it has been found that the map attached thereto should be amended to provide a revised "Exhibit A";

NOW, THEREFORE, BE IT ORDAINED BY THE CITY COMMISSION OF THE CITY OF FORT LAUDERDALE, FLORIDA:

SECTION 1. That the boundaries of the four geographical commission districts reestablished pursuant to Ordinance No. C-13-47 adopted on December 3, 2013 and Section 7.12 of the City Charter of the City of Fort Lauderdale, Florida, is hereby amended and "Exhibit A" attached to Ordinance No. C-13-47 is hereby replaced by the amended City Commission District Map which is attached hereto as revised "Exhibit A", incorporated herein, and made a part hereof.

SECTION 2. That if any clause, section or other part of this Ordinance shall be held invalid or unconstitutional by any court of competent jurisdiction, the remainder of this Ordinance shall not be affected thereby, but shall remain in full force and effect.

SECTION 3. That all ordinances or parts of ordinances in conflict herewith, be and the same are hereby repealed.

SECTION 4. That this Ordinance shall be in full force and effect upon final passage.

SECTION 5. That except as amended, Ordinance No. C-13-47 adopted on December 3, 2013 is hereby ratified and reaffirmed.

PASSED FIRST READING this the ____ day of _____, 2014.

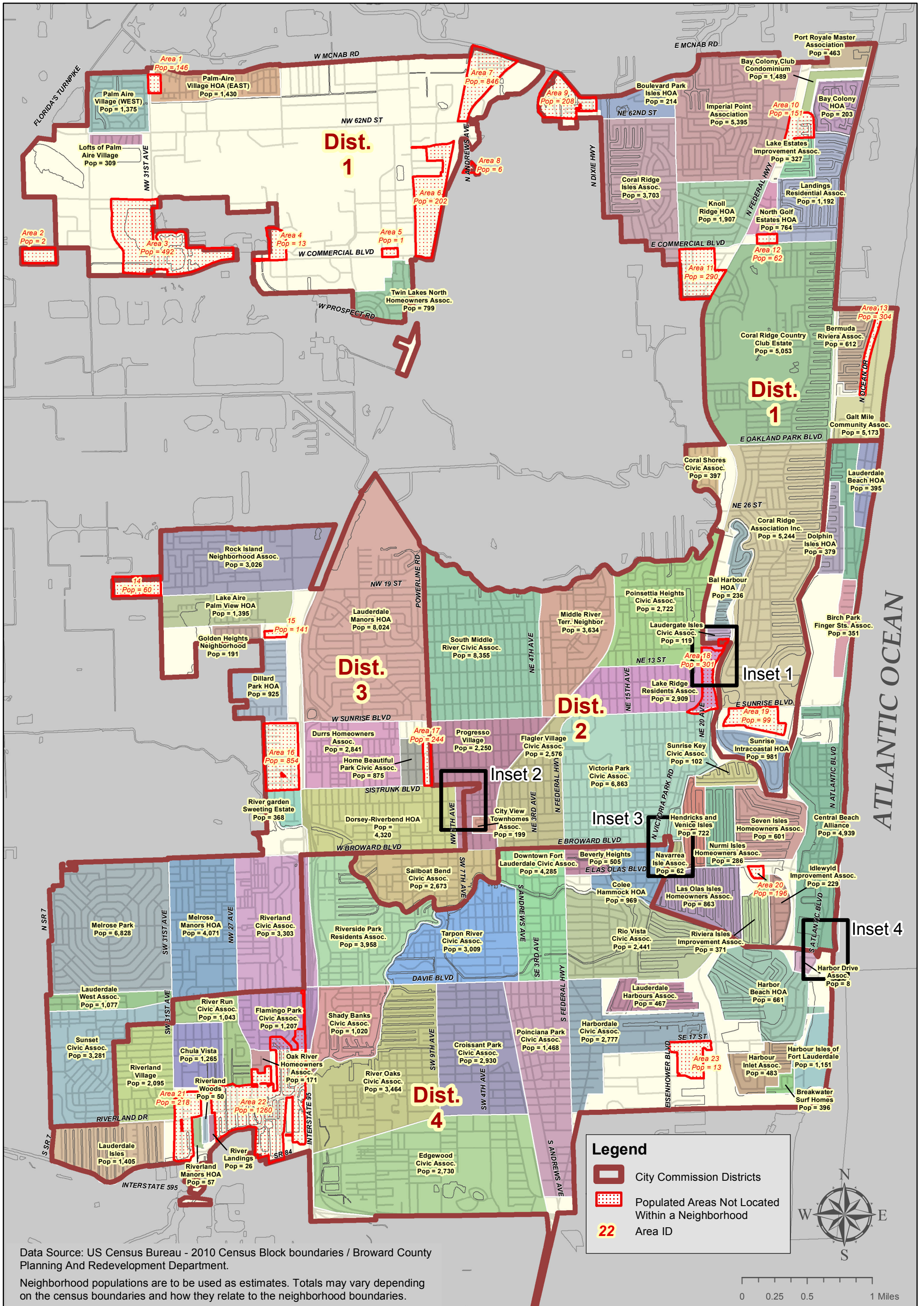
PASSED SECOND READING this the ____ day of _____, 2014.

Mayor
JOHN P. "JACK" SEILER

ATTEST:

City Clerk
JONDA K. JOSEPH

L:\COMM 2014\Ordinances\January 7\dms Redistrict Amendment.docx



Data Source: US Census Bureau - 2010 Census Block boundaries / Broward County Planning And Redevelopment Department.

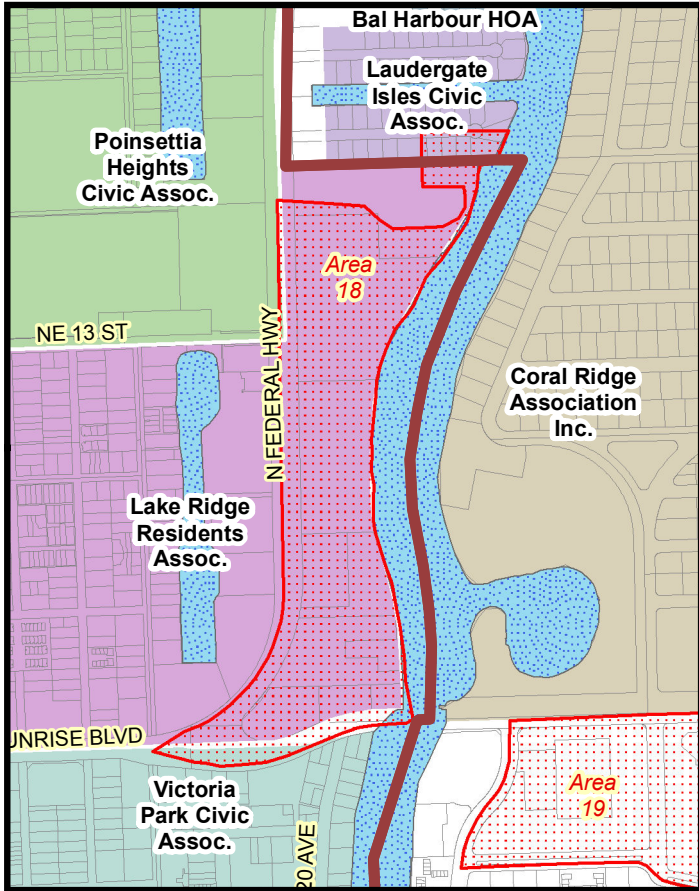
Neighborhood populations are to be used as estimates. Totals may vary depending on the census boundaries and how they relate to the neighborhood boundaries.



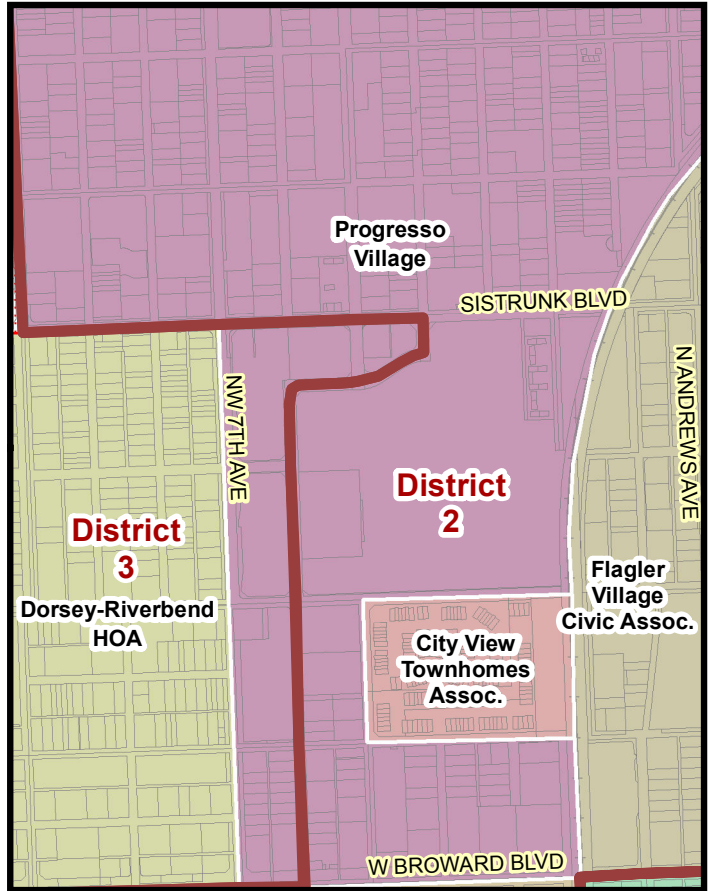
City of Fort Lauderdale Neighborhoods & Commission Districts 2013



Inset 1



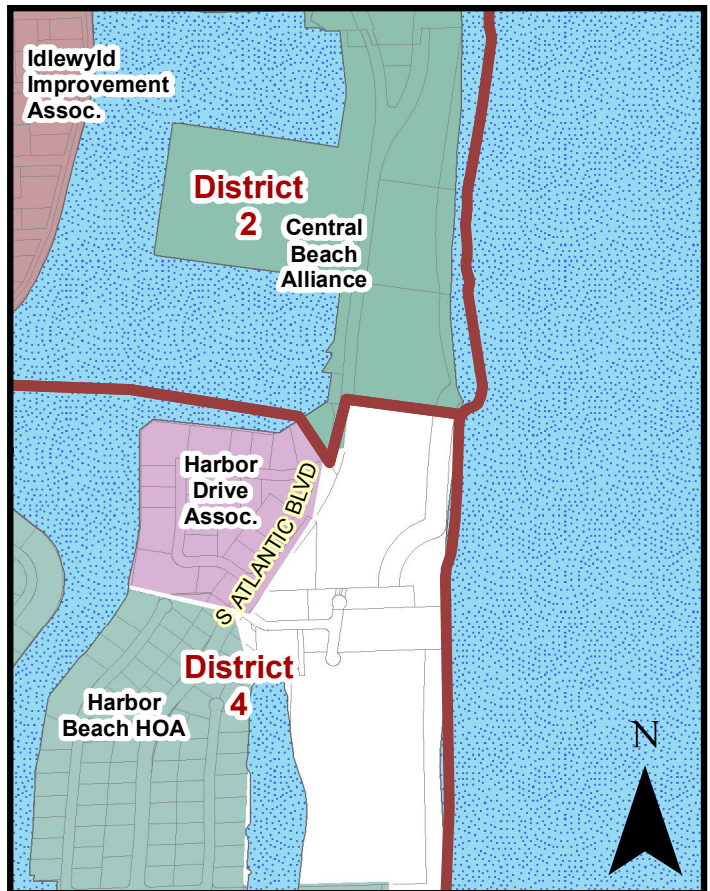
Inset 2



Inset 3



Inset 4



City of Fort Lauderdale Neighborhoods & Commission District 2013 - Insets

