







PROPERTY INFORMATION			
Case Number	CE11041722		
		Mortgage Amount	No mortgage held – acquired through a final judgment on a QCD-T in 2008
Address	1621 NW 26 AVE	Lis Pendens	-
Owner	Edwards, Christine	Final Judgment	-
Zoning	RS-4.4	Bank Purchase Price	-
BCPA Assessed Value	\$64,490.00	Pending Sales Price	-
BCPA Taxes	\$1,468.24 – (2013)	Homestead Tax Exempt	-
VIOLATION INFORMATION			
Violation(s)	9-306 – house needs painting.		
Date of Violation(s)	April 20, 2011		
Hearing Date	September 5, 2011		
Outcome	SM Flynn ordered 28 days to comply or \$25.00 per day thereafter.		
Hearing to Impose a Fine	November 17, 2011 SM Flynn imposed the fine in the amount of \$850.00 which will continue to accrue daily.		
Date of Compliance			
LIEN INFORMATION			
Original Amount	\$25,000.00 As of July 10, 2014 - accruing daily		
Recorded Date	January 4, 2012		
City Direct Costs	\$1,638.00		
Recommendation			
Background –	Conversations with homeowner daughter – Elderly mother – poor health for both – attempts to comply have been futile. Home in great disrepair.		
Additional code cases	At the May 19, 2011 USB hearing, there were no respondents and the board ordered the final order to DEMO the carport within 30 days.	CE11032272	Liened 8/12/11 – \$468.33
		CE09082443	Same case liened again 6/27/12 – \$873.33
		CE13091092	Liened 1/28/11 – \$375.70
		CE03011505	Liened 2/25/14 – \$2,925.00
		CE06081314	Liened 3/16/07 – \$13,875.00
		CE12100232	Liened 4/16/07 – \$22,175.00
		CE13060443	Lot Clearing – \$254.86
		CE13090980	Lot Clearing – \$287.19
		CE13110162	Lot clearing – \$296.58
			Lot Clearing – \$307.36
Current Photo(s):			
	Pictures Attached		



Complaint and Violation Information - CITY OF FORT LAUDERDALE

File Edit Actions Details Links Tools Favorites Help



Search Criteria

House Number

Direction

Street Name

Street Type

Unit Number

Sounds Like Name

HardCopy Ctrl-Alt-P

Find Advanced Alternate Search Keyword Search

T	Case Number	Status	Address	Parcel	Description	Last Event	Last Ev
V	CE11041722	OPENED	1621 NW 26 AV	9232161170	HOUSE NEEDS PAINTING.	06/10/2014	REI
V	CE13091092	OPENED	1621 NW 26 AV	9232161170	Hurricane shutter in the rear of the property is	05/20/2014	REI
V	CE13110162	OPENED	1621 NW 26 AV	9232161170	OVERGROWN AGAIN	12/12/2013	LSACE
V	CE03011505	OPENED	1621 NW 26 AV	9232161170	PAINT, MAILED 30 DAY NOV	10/29/2013	COM
V	CE06081314	OPENED	1621 NW 26 AV	9232161170	COMMERCIAL VEHICLE PARKED ON RESIDENTIAL PROPERTY	10/29/2013	COM
V	CE09082443	OPENED	1621 NW 26 AV	9232161170	The property has overgrowth, trash and debris.	10/29/2013	COM
V	CE11032272	OPENED	1621 NW 26 AV	9232161170	FBC(2007) 115.1 - THIS IS A FOLLOW UP TO CASE	10/29/2013	COM
V	CE13090980	OPENED	1621 NW 26 AV	9232161170	VACANT PROPERTY, OVERGROWTH & SHUTTER IN THE BAC	10/10/2013	UPD
V	CE13060443	OPENED	1621 NW 26 AV	9232161170	PLEASE CHECK FOR CODE VIOLATIONS, OVERGROWTH,	07/25/2013	FE
V	CE12100232	OPENED	1621 NW 26 AV	9232161170	ABANDONED PROPERTY, OVERGROWN, TREE GROWING ON	01/15/2013	UPD
V	CE12060593	CLOSED	1621 NW 26 AV	9232161170	HOUSE NEXT TO THIS PROPERTY HAS LANDSCAPING DEBRIS	06/19/2012	CLO
V	CE12031603	CLOSED	1621 NW 26 AV	9232161170	CARS PARKED IN THE DRIVEWAY AND NO ONE LIVES	04/03/2012	CLO
V	CE11091504	CLOSED	1621 NW 26 AV	9232161170	THERE IS AN UNLICENSED PETERBILT TRUCK PARKED AT	09/30/2011	CLO
V	CE11081909	CLOSED	1621 NW 26 AV	9232161170	BROWN TRUCK PARKED AT VACANT HOUSE FOR OVER 2	09/02/2011	CLO
V	CE07070655	CLOSED	1621 NW 26 AV	9232161170	INSPECTED PROPERTY FOR ANOTHER VIOLATION AND FOUN	03/23/2011	CLO
V	CT09082447	CLOSED	1621 NW 26 AV	9232161170	Bee Hive under soffit in rear of the property on	09/14/2009	CLO
V	CT09071119	CLOSED	1621 NW 26 AV	9232161170	PROPERTY IS OVERGROWN	08/31/2009	CLO
V	CE08060917	CLOSED	1621 NW 26 AV	9232161170	WHILE FOLLOWING UP ON CASE# CE06081314 WITH FINES	07/17/2008	NH
V	CE08042323	CLOSED	1621 NW 26 AV	9232161170	THERE IS GRAFFITI ON THE FRONT OF THIS STRUCTURE.	06/23/2008	CLO
V	CE07100704	CLOSED	1621 NW 26 AV	9232161170	WHILE INSPECTING PROPERTY ON CASE CE07070655	01/17/2008	NH
V	CE07110612	CLOSED	1621 NW 26 AV	9232161170	FOUND: 18-27(a)-VACANT PROPERTY THAT IS OVERGROWN	12/10/2007	CLO
V	CE07101561	CLOSED	1621 NW 26 AV	9232161170	FOUND:	10/25/2007	CLO
V	CE03111447	CLOSED	1621 NW 26 AV	9232161170	OVERGROWTH, TRASH, VAC. HOUSE. POSTED NOTICE	08/13/2007	CLO
V	CE05051489	CLOSED	1621 NW 26 AV	9232161170	VACANT HOUSE: YARD OVERGROWN. POSTED NOTICE.	06/22/2005	CLO
V	CE02051020	CLOSED	1621 NW 26 AV	9232161170	VACANT HOUSE: MOW ALL OVERGROWTH AND REMOVE ALL	12/12/2002	CLO

25 Violation(s) found All Cases Complaints Violations

Complaint and Violation Information - CITY OF FORT LAUDERDALE

File Edit Actions Details Links Tools Favorites Help



Search Criteria

House Number

Direction

Street Name

Street Type

Unit Number

Sounds Like Name

HardCopy Ctrl-Alt-P

Find Advanced Alternate Search Keyword Search

T	Case Numbe	Status	Address	Parcel	Description	Last Event	Last Ev
C	CE06081314	OPEN CA:	1621 NW 26 AV	9232161170	COMMERCIAL VEHICLE PARKED ON RESIDENTIAL PROPERTY	10/29/2013	COM
C	CE09082443	OPEN CA:	1621 NW 26 AV	9232161170	The property has overgrowth, trash and debris.	10/29/2013	COM
C	CE11041722	OPEN CA:	1621 NW 26 AV	9232161170	HOUSE NEEDS PAINTING.	06/10/2014	REI
C	CE12100232	OPEN CA:	1621 NW 26 AV	9232161170	ABANDONED PROPERTY, OVERGROWN, TREE GROWING ON	01/15/2014	UPD
C	CE13060443	OPEN CA:	1621 NW 26 AV	9232161170	PLEASE CHECK FOR CODE VIOLATIONS, OVERGROWTH,	07/25/2013	FE
C	CE13090980	OPEN CA:	1621 NW 26 AV	9232161170	VACANT PROPERTY, OVERGROWTH & SHUTTER IN THE BAC	10/10/2013	UPD
C	CE13091092	OPEN CA:	1621 NW 26 AV	9232161170	Hurricane shutter in the rear of the property is	05/20/2014	REI
C	CE13110162	OPEN CA:	1621 NW 26 AV	9232161170	OVERGROWN AGAIN	12/12/2013	LSACE
C	CE02040588	CLOSED	1621 NW 26 AV	9232161170	HOUSE UNKEPT, NEEDS MAINTENANCE	07/12/2007	CLO
C	CE02051020	CLOSED	1621 NW 26 AV	9232161170	PROPERTY UNKEPT, NEEDS PAINT, YARD UNKEPT.	12/12/2002	CLO
C	CE07061734	CLOSED	1621 NW 26 AV	9232161170	ABANDONED HOUSE NOT BOARDED UP HAS VAGRANTS GOI	06/26/2007	CLO
C	CE07070681	CLOSED	1621 NW 26 AV	9232161170	L/S RAPID LIEN 3 OPEN CASES	07/12/2007	LIENSE
C	CE09070654	CLOSED	1621 NW 26 AV	9232161170	GRASS IS OVERGROWN.	07/14/2009	CLO
C	CE10011126	CLOSED	1621 NW 26 AV	9232161170	LAWN GUYS CUT THE YARD AND PUT THE DEBRIS IN	01/19/2010	UPD
C	CE11041374	CLOSED	1621 NW 26 AV	9232161170	PROPERTY OVERGROWN AGAIN.	04/18/2011	UNF
C	CE11081909	CLOSED	1621 NW 26 AV	9232161170	BROWN TRUCK PARKED AT VACANT HOUSE FOR OVER 2	09/02/2011	CLO
C	CE12031603	CLOSED	1621 NW 26 AV	9232161170	CARS PARKED IN THE DRIVEWAY AND NO ONE LIVES	04/03/2012	CLO
C	CE12060593	CLOSED	1621 NW 26 AV	9232161170	HOUSE NEXT TO THIS PROPERTY HAS LANDSCAPING DEBRIS	06/19/2012	CLO
C	CE12110773	CLOSED	1621 NW 26 AV	9232161170	HOUSE IS IN DISARRAY.	11/14/2012	CLO
C	CE14031415	CLOSED	1621 NW 26 AV	9232161170	OVERGROWTH & CHECK FOR MOLD ON PROPERTY.	03/20/2014	UNF

20 Complaint(s) found

CALL_ID	CASE_ID	ACTDATE	ACTTIME	NBR	STREET	OFFGRP	HOWRECEIV	CSDISPOSIT
P131650443	13067269	6/14/13	1458	1423	NW 8TH AVE	Disturbance	ANI/ALI	MI Card
P131680718	13068607	6/17/13	2254	1423	NW 8TH AVE	Disturbance	ANI/ALI	MI Card
31790751	13073239	6/28/13	2330	1423	NW 8TH AVE	Disturbance	ANI/ALI	MI Card
P131830230	13074647	7/2/13	1012	1423	NW 8TH AVE	Disturbance	5700	MI Card
P131990576	13081829	7/18/13	2054	1423	NW 8TH AVE	Suspicious Incident/Person/Vehicle	5700	MI Card
P132320242	13095143	8/20/13	1100	1423	NW 8TH AVE	Police Assist	5700	Referred Other Agency
P132360634	13096980	8/24/13	2122	1423	NW 8TH AVE	Obscene Phone Calls	5700	Offense
P132440196	13099898	9/1/13	0901	1423	NW 8TH AVE	Police Assist	OFFICER	Supplement
P132800654	13114335	10/7/13	2127	1423	NW 8TH AVE	Disturbance	ANI/ALI	MI Card
P140380678	14014861	2/7/14	2105	1423	NW 8TH AVE	Narcotics	OFFICER	Offense
P140730551	14029558	3/14/14	1644	1423	NW 8TH AVE	Police Assist	5700	MI Card
CALL_ID	CASE_ID	ACTDATE	ACTTIME	NBR	STREET	OFFGRP	HOWRECEIV	CSDISPOSIT
P131790381	13073074	6/28/13	1302	1425	NW 8TH AVE	Suspicious Incident/Person/Vehicle	5700	MI Card
P140440067	14017041	2/13/14	0328	1425	NW 8TH AVE	Suspicious Incident/Person/Vehicle	ANI/ALI	MI Card
P140700391		3/11/14	1449	1425	NW 8TH AVE	Disturbance	ANI/ALI	Same As
ALL_ID	CASE_ID	ACTDATE	ACTTIME	NBR	STREET	OFFGRP	HOWRECEIV	CSDISPOSIT
P131920013	13078550	7/11/13	0029	1430	NW 8TH AVE	Assault/Battery	ANI/ALI	Offense
P132110293	13086553	7/30/13	1150	1430	NW 8TH AVE	Burglary Vehicle	ANI/ALI	Offense
P132160545	13088826	8/4/13	2134	1430	NW 8TH AVE	Disturbance	ANI/ALI	MI Card
P132180475		8/6/13	1628	1430	NW 8TH AVE	Suspicious Incident/Person/Vehicle	5700	Traffic
P132770700	13113193	10/4/13	2154	1430	NW 8TH AVE	Disturbance	ANI/ALI	MI Card
P132800055	13113993	10/7/13	0200	1430	NW 8TH AVE	Police Assist	ANI/ALI	MI Card
P133470284	13139695	12/13/13	1000	1430	NW 8TH AVE	Disturbance	ANI/ALI	MI Card
P140130466	14004828	1/13/14	1515	1430	NW 8TH AVE	Medical (Non-criminal)	ANI/ALI	Referred Other Agency
CALL_ID	CASE_ID	ACTDATE	ACTTIME	NBR	STREET	OFFGRP	HOWRECEIV	CSDISPOSIT
P132830372	13115386	10/10/13	1300	1519	NW 8TH AVE	Traffic (Non-Accident)	OFFICER	Referred Other
P132980066	13121110	10/25/13	0241	1519	NW 8TH AVE	Police Assist	ANI/ALI	Offense
P132980225	13121233	10/25/13	1003	1519	NW 8TH AVE	Disturbance	ANI/ALI	Supplement
P133200382	13129820	11/16/13	1456	1519	NW 8TH AVE	Disturbance	ANI/ALI	MI Card
P133250385	13131603	11/21/13	1440	1519	NW 8TH AVE	Suspicious Incident/Person/Vehicle	ANI/ALI	MI Card
P140140325	14005157	1/14/14	1213	1519	NW 8TH AVE	Disturbance	ANI/ALI	MI Card
ALL_ID	CASE_ID	ACTDATE	ACTTIME	NBR	STREET	OFFGRP	HOWRECEIV	CSDISPOSIT
P131250027	13050819	5/5/13	0015	1521	NW 8TH AVE	Narcotics	OFFICER	Offense
CALL_ID	CASE_ID	ACTDATE	ACTTIME	NBR	STREET	OFFGRP	HOWRECEIV	CSDISPOSIT
P140350013	14013249	2/4/14	0032	1624	NW 12TH CT	Police Assist	ANI/ALI	Referred Other Exhibit 6

CAM# 891879

Complaint and Violation Information - CITY OF FORT LAUDERDALE

File Edit Actions Details Links Tools Favorites Help



Search Criteria

House Number

Direction

Street Name

Street Type

Unit Number

Sounds Like Name

HardCopy Ctrl-Alt-P

Find Advanced Alternate Search Keyword Search

T	Case Numbe	Status	Address	Parcel	Description	LastEvent	LastEv
V	CE12040208	OPENED	1624 NW 12 CT	9233041490	OVERGROWTH, TRASH	05/18/2014	REI
V	CE12050951	OPENED	1624 NW 12 CT	9233041490	PRIVATE**SRT NUISANCES OVG/TRD	04/02/2014	COM
V	CE12080640	OPENED	1624 NW 12 CT	9233041490	SFR/OVG/TRD	04/02/2014	COM
V	CE12100591	OPENED	1624 NW 12 CT	9233041490	SFR/OVG/TRD	04/02/2014	COM
V	CE12111207	OPENED	1624 NW 12 CT	9233041490	SFR/O&A	01/17/2013	BUSAC
V	CE13021704	OPENED	1624 NW 12 CT	9233041490	SFR/OVG/TRD	04/02/2014	COM
V	CE13041153	OPENED	1624 NW 12 CT	9233041490	SFR/O&A	07/26/2013	BUSAC
V	CE13050079	OPENED	1624 NW 12 CT	9233041490	SFR/OVG/TRD	04/02/2014	COM
V	CE13070687	OPENED	1624 NW 12 CT	9233041490	VACANT - OVERGROWTH, HOUSE NEEDS A PAINT JOB.	04/02/2014	COM
V	CE13100763	OPENED	1624 NW 12 CT	9233041490	SFR/OVG/TRD	12/23/2013	REI
V	CE14011789	OPENED	1624 NW 12 CT	9233041490	SFR/OVG/TRD	02/11/2014	REI
V	CE03111633	CLOSED	1624 NW 12 CT	9233041490	DV STORED ON PROPERTY	10/05/2004	CLO
V	CE06101012	CLOSED	1624 NW 12 CT	9233041490	NOT CONNECTED TO CITY SEWER	01/10/2007	CLO
V	CE07040415	CLOSED	1624 NW 12 CT	9233041490	VACANT BUILDING: YARD AND SWALE OVERGROWN. TRASH	07/17/2007	CLO
V	CE07050591	CLOSED	1624 NW 12 CT	9233041490	LAUD.MANORS- BULK TRASH ON SWALE. POSTED, SPRAYED.	05/10/2007	CLO
V	CE07101412	CLOSED	1624 NW 12 CT	9233041490	THIS PROPERTY IS VERY OVERGROWN NOT MAINTAINED	11/27/2007	CLO
V	CE07101891	CLOSED	1624 NW 12 CT	9233041490	THIS PROPERTY IS REALLY OVERGROWN, THERE IS A	11/15/2007	CLO
V	CE09070514	CLOSED	1624 NW 12 CT	9233041490	LAUD MANORS-BULK TRASH ON THE SWALE. POSTED THE	07/10/2009	CLO
V	CE09090393	CLOSED	1624 NW 12 CT	9233041490	IINSPECTED THE PROPERTY AND OBSERVED THE	09/15/2009	CLO
V	CE10011688	CLOSED	1624 NW 12 CT	9233041490	THERE IS A PILE OF BULK TRASH ON THE CITY SWALE AT	01/26/2010	CLO
V	CE10032086	CLOSED	1624 NW 12 CT	9233041490	THERE IS A PILE OF BULK TRASH ON THE CITY SWALE IN	03/26/2010	CLO
V	CE10041363	CLOSED	1624 NW 12 CT	9233041490	LAUD.MANORS- BULK TRASH OUT EARLY ON SWALE.	04/20/2010	CLO
V	CE10061743	CLOSED	1624 NW 12 CT	9233041490	THERE IS A PILE OF BULK TRASH ON THE CITY SWALE IN	06/24/2010	CLO
V	CE11021916	CLOSED	1624 NW 12 CT	9233041490	THERE IS LAWN OVERGROWTH PRESENT ON THIS OCCUPIE	03/29/2011	CLO
V	CE11080230	CLOSED	1624 NW 12 CT	9233041490	OG	08/24/2011	CLO
V	CE11080250	CLOSED	1624 NW 12 CT	9233041490	THERE IS A CHAIN LINK FENCE THAT SURROUNDS THIS	09/06/2011	CLO
V	CE11080253	CLOSED	1624 NW 12 CT	9233041490	RED TAG- THERE IS A WHITE BOX TRAILER WITH FLAT	09/19/2011	CLO
V	CE11101539	CLOSED	1624 NW 12 CT	9233041490	LAUD MANORS-BULK NOT SERVICED. HANSEN #-668881.	10/25/2011	CLO
V	CE11110435	CLOSED	1624 NW 12 CT	9233041490	DURING ROUTINE INSPECTIONS ON THIS AREA AT 830 AM.	12/08/2011	CLO

36 Violation(s) found All Cases Complaints Violations

Complaint and Violation Information - CITY OF FORT LAUDERDALE

File Edit Actions Details Links Tools Favorites Help



Search Criteria

House Number

Direction

Street Name

Street Type

Unit Number

Sounds Like Name

HardCopy Ctrl-Alt-P

Find Advanced Alternate Search Keyword Search

T	Case Number	Status	Address	Parcel	Description	LastEvent	Last Ev
V	CE13050079	OPENED	1624 NW 12 CT	9233041490	SFR/OVG/TRD	04/02/2014	COM
V	CE13070687	OPENED	1624 NW 12 CT	9233041490	VACANT - OVERGROWTH. HOUSE NEEDS A PAINT JOB.	04/02/2014	COM
V	CE13100763	OPENED	1624 NW 12 CT	9233041490	SFR/OVG/TRD	12/23/2013	REI
V	CE14011789	OPENED	1624 NW 12 CT	9233041490	SFR/OVG/TRD	02/11/2014	REI
V	CE03111633	CLOSED	1624 NW 12 CT	9233041490	DV STORED ON PROPERTY	10/05/2004	CLO
V	CE06101012	CLOSED	1624 NW 12 CT	9233041490	NOT CONNECTED TO CITY SEWER	01/10/2007	CLO
V	CE07040415	CLOSED	1624 NW 12 CT	9233041490	VACANT BUILDING: YARD AND SWALE OVERGROWN. TRASH	07/17/2007	CLO
V	CE07050591	CLOSED	1624 NW 12 CT	9233041490	LAUD.MANORS- BULK TRASH ON SWALE. POSTED, SPRAYED.	05/10/2007	CLO
V	CE07101412	CLOSED	1624 NW 12 CT	9233041490	THIS PROPERTY IS VERY OVERGROWN NOT MAINTAINED	11/27/2007	CLO
V	CE07101891	CLOSED	1624 NW 12 CT	9233041490	THIS PROPERTY IS REALLY OVERGROWN, THERE IS A	11/15/2007	CLO
V	CE09070514	CLOSED	1624 NW 12 CT	9233041490	LAUD MANORS-BULK TRASH ON THE SWALE. POSTED THE	07/10/2009	CLO
V	CE09090393	CLOSED	1624 NW 12 CT	9233041490	I INSPECTED THE PROPERTY AND OBSERVED THE	09/15/2009	CLO
V	CE10011688	CLOSED	1624 NW 12 CT	9233041490	THERE IS A PILE OF BULK TRASH ON THE CITY SWALE AT	01/26/2010	CLO
V	CE10032086	CLOSED	1624 NW 12 CT	9233041490	THERE IS A PILE OF BULK TRASH ON THE CITY SWALE IN	03/26/2010	CLO
V	CE10041363	CLOSED	1624 NW 12 CT	9233041490	LAUD.MANORS- BULK TRASH OUT EARLY ON SWALE.	04/20/2010	CLO
V	CE10061743	CLOSED	1624 NW 12 CT	9233041490	THERE IS A PILE OF BULK TRASH ON THE CITY SWALE IN	06/24/2010	CLO
V	CE11021916	CLOSED	1624 NW 12 CT	9233041490	THERE IS LAWN OVERGROWTH PRESENT ON THIS OCCUPIED	03/29/2011	CLO
V	CE11080230	CLOSED	1624 NW 12 CT	9233041490	OG	08/24/2011	CLO
V	CE11080250	CLOSED	1624 NW 12 CT	9233041490	THERE IS A CHAIN LINK FENCE THAT SURROUNDS THIS	09/06/2011	CLO
V	CE11080253	CLOSED	1624 NW 12 CT	9233041490	RED TAG- THERE IS A WHITE BOX TRAILER WITH FLAT	09/19/2011	CLO
V	CE11101539	CLOSED	1624 NW 12 CT	9233041490	LAUD MANORS--BULK NOT SERVICED. HANSEN #668881.	10/25/2011	CLO
V	CE11110435	CLOSED	1624 NW 12 CT	9233041490	DURING ROUTINE INSPECTIONS ON THIS AREA AT 830 AM	12/08/2011	CLO
V	CE12050950	CLOSED	1624 NW 12 CT	9233041490	PRIVATE**SRT NUISANCES O&A	08/20/2012	CLO
V	CE12051360	CLOSED	1624 NW 12 CT	9233041490	LAUD MANORS-BULK NOT SERVICED. HANSEN# 719030.	05/23/2012	CLO
V	CE13010447	CLOSED	1624 NW 12 CT	9233041490	LAUD.MANORS- BULK TRASH ON SWALE. POSTED 48 HR.	01/10/2013	CLO
V	CE13051030	CLOSED	1624 NW 12 CT	9233041490	LAUD MANORS-BULK TRASH ON THE SWALE. POSTED THE	05/20/2013	CLO
V	CE13110063	CLOSED	1624 NW 12 CT	9233041490	SFR/VPR, VACANT PROPERTY REGISTRATION.	12/03/2013	CLO
V	CE13111614	CLOSED	1624 NW 12 CT	9233041490	SFR/BULK TRASH ON SWALE	12/08/2013	CLO
V	CE99040118	CLOSED	1624 NW 12 CT	9233041490	BULK TRASH OUT EARLY - TREE LIMBS - 48 HR. NOTICE	04/08/1999	CLO

36 Violation(s) found

File Edit Actions Details Links Tools Favorites Help



Search Criteria

House Number

Direction

Street Name

Street Type

Unit Number

Sounds Like Name

HardCopy Ctrl-Alt-P

Find Advanced Alternate Search Keyword Search

T	Case Number	Status	Address	Parcel	Description	Last Event	Last Ev
C	CE12040208	OPEN CA:	1624 NW 12 CT	9233041490	OVERGROWTH, TRASH	05/18/2014	REI
C	CE12050951	OPEN CA:	1624 NW 12 CT	9233041490	PRIVATE**SRT NUISANCES OVG/TRD	04/02/2014	COM
C	CE12111207	OPEN CA:	1624 NW 12 CT	9233041490	SFR/O&A	01/17/2013	BUSAC
C	CE13041153	OPEN CA:	1624 NW 12 CT	9233041490	SFR/O&A	07/26/2013	BUSAC
C	CE13070687	OPEN CA:	1624 NW 12 CT	9233041490	VACANT - OVERGROWTH, HOUSE NEEDS A PAINT JOB.	04/02/2014	COM
C	9100373	CLOSED	1624 NW 12 CT	9233041490	NO VIOLATIONS.	06/30/2003	CLO
C	CE01060175	CLOSED	1624 NW 12 CT	9233041490	LIEN SEARCH DONE AND SENT TO A1 TITLE W/NO OPEN/	06/04/2001	LIENSE
C	CE01121710	CLOSED	1624 NW 12 CT	9233041490	CHECK FOR BLDG MAINT, BOARD UP CERT IF BOARDED AND	06/30/2003	CLO
C	CE03070031	CLOSED	1624 NW 12 CT	9233041490	L/S DONE ON 06/30/03 WITH NO O/P CASES, FAXED TO	07/02/2003	LIENSE
C	CE04100221	CLOSED	1624 NW 12 CT	9233041490	L/S FOR ONE STEP LIEN W/ O OPEN CASES	10/05/2004	LIENSE
C	CE11080230	CLOSED	1624 NW 12 CT	9233041490	OG	08/24/2011	CLO
C	CE11101539	CLOSED	1624 NW 12 CT	9233041490	LAUD MANORS--BULK NOT SERVICED. HANSEN #-668881.	10/25/2011	CLO
C	CE12050950	CLOSED	1624 NW 12 CT	9233041490	PRIVATE**SRT NUISANCES O&A	08/20/2012	CLO
C	CE12051360	CLOSED	1624 NW 12 CT	9233041490	LAUD MANORS-BULK NOT SERVICED. HANSEN# 719030.	05/23/2012	CLO
C	CE13072032	CLOSED	1624 NW 12 CT	9233041490	VACANT PROPERTY, SQUATTERS LIVING THERE, GETTING	08/01/2013	CLO

15 Complaint(s) found

CALL_ID	CASE_ID	ACTDATE	ACTTIME	NBR	STREET	OFFGRP	HOWRECEIV	CSDISPOSIT
P131650443	13067269	6/14/13	1458	1423	NW 8TH AVE	Disturbance	ANI/ALI	MI Card
P131680718	13068607	6/17/13	2254	1423	NW 8TH AVE	Disturbance	ANI/ALI	MI Card
31790751	13073239	6/28/13	2330	1423	NW 8TH AVE	Disturbance	ANI/ALI	MI Card
P131830230	13074647	7/2/13	1012	1423	NW 8TH AVE	Disturbance	5700	MI Card
P131990576	13081829	7/18/13	2054	1423	NW 8TH AVE	Suspicious Incident/Person/Vehicle	5700	MI Card
P132320242	13095143	8/20/13	1100	1423	NW 8TH AVE	Police Assist	5700	Referred Other Agency
P132360634	13096980	8/24/13	2122	1423	NW 8TH AVE	Obscene Phone Calls	5700	Offense
P132440196	13099898	9/1/13	0901	1423	NW 8TH AVE	Police Assist	OFFICER	Supplement
P132800654	13114335	10/7/13	2127	1423	NW 8TH AVE	Disturbance	ANI/ALI	MI Card
P140380678	14014861	2/7/14	2105	1423	NW 8TH AVE	Narcotics	OFFICER	Offense
P140730551	14029558	3/14/14	1644	1423	NW 8TH AVE	Police Assist	5700	MI Card

CALL_ID	CASE_ID	ACTDATE	ACTTIME	NBR	STREET	OFFGRP	HOWRECEIV	CSDISPOSIT
P131790381	13073074	6/28/13	1302	1425	NW 8TH AVE	Suspicious Incident/Person/Vehicle	5700	MI Card
P140440067	14017041	2/13/14	0328	1425	NW 8TH AVE	Suspicious Incident/Person/Vehicle	ANI/ALI	MI Card
P140700391		3/11/14	1449	1425	NW 8TH AVE	Disturbance	ANI/ALI	Same As

ALL_ID	CASE_ID	ACTDATE	ACTTIME	NBR	STREET	OFFGRP	HOWRECEIV	CSDISPOSIT
P131920013	13078550	7/11/13	0029	1430	NW 8TH AVE	Assault/Battery	ANI/ALI	Offense
P132110293	13086553	7/30/13	1150	1430	NW 8TH AVE	Burglary Vehicle	ANI/ALI	Offense
P132160545	13088826	8/4/13	2134	1430	NW 8TH AVE	Disturbance	ANI/ALI	MI Card
P132180475		8/6/13	1628	1430	NW 8TH AVE	Suspicious Incident/Person/Vehicle	5700	Traffic
P132770700	13113193	10/4/13	2154	1430	NW 8TH AVE	Disturbance	ANI/ALI	MI Card
P132800055	13113993	10/7/13	0200	1430	NW 8TH AVE	Police Assist	ANI/ALI	MI Card
P133470284	13139695	12/13/13	1000	1430	NW 8TH AVE	Disturbance	ANI/ALI	MI Card
P140130466	14004828	1/13/14	1515	1430	NW 8TH AVE	Medical (Non-criminal)	ANI/ALI	Referred Other Agency

CALL_ID	CASE_ID	ACTDATE	ACTTIME	NBR	STREET	OFFGRP	HOWRECEIV	CSDISPOSIT
P132830372	13115386	10/10/13	1300	1519	NW 8TH AVE	Traffic (Non-Accident)	OFFICER	Referred Other
P132980066	13121110	10/25/13	0241	1519	NW 8TH AVE	Police Assist	ANI/ALI	Offense
P132980225	13121233	10/25/13	1003	1519	NW 8TH AVE	Disturbance	ANI/ALI	Supplement
P133200382	13129820	11/16/13	1456	1519	NW 8TH AVE	Disturbance	ANI/ALI	MI Card
P133250385	13131603	11/21/13	1440	1519	NW 8TH AVE	Suspicious Incident/Person/Vehicle	ANI/ALI	MI Card
P140140325	14005157	1/14/14	1213	1519	NW 8TH AVE	Disturbance	ANI/ALI	MI Card

ALL_ID	CASE_ID	ACTDATE	ACTTIME	NBR	STREET	OFFGRP	HOWRECEIV	CSDISPOSIT
P131250027	13050819	5/5/13	0015	1521	NW 8TH AVE	Narcotics	OFFICER	Offense
CALL_ID	CASE_ID	ACTDATE	ACTTIME	NBR	STREET	OFFGRP	HOWRECEIV	CSDISPOSIT
P140350013	14013249	2/4/14	0032	1624	NW 12TH CT	Police Assist	ANI/ALI	Referred Other Exhibit 6