



# Fort Lauderdale Complete Streets Manual

Transportation & Mobility Department

# Complete Streets





CITY OF FORT LAUDERDALE | TRANSPORTATION & MOBILITY DEPARTMENT

# COMPLETE STREETS MANUAL



Livability

Equity

Connectivity

Sustainable Practices

Context

Economic  
Development


Safer & Slower Vehicle Traffic

Aesthetics

Human Health

# Complete Streets Roadway Classifications

- Boulevard
- Avenue
- Street



Center City



Residential




Commercial

# Design Toolbox

## Center City Boulevard – Broward Blvd

*Examples of possible design features (if appropriate)*

- 8' sidewalk
- 4' sidewalk buffer
- Pedestrian lighting
- Pedestrian refuge islands
- Stormwater planters
- 5' green bike lane
- Bicycle parking
- Lane widths of 10-11'
- Transit stops
- Max speed 35 mph



# Design Toolbox

## Commercial Avenue – Las Olas Blvd

*Examples of possible design features (if appropriate)*

- 6' Sidewalk
- Pedestrian lighting
- Pedestrian crossings
- Pedestrian refuge islands
- 5' Green bike lane
- Bicycle Parking
- On-street parking
- Lane widths of 10-11'
- Transit stops
- Max speed 30 mph



# Design Toolbox

## Residential Street – West Melrose Circle

*Examples of possible design features (if appropriate)*

- 5' sidewalk
- Vegetated Swale
- Tree belt enhancements
- Crosswalks @ intersections
- Lane widths of 9-11 feet
- Max speed 25 mph






# Design Toolbox

## Beach Thoroughfare – SR A1A

*Examples of possible design features (if appropriate)*

- 8' Sidewalk
- Pedestrian lighting
- Pedestrian crossings
- Sidewalk surface treatments
- 5' green bike lane
- Lane widths of 9' -11'
- On-street parking
- Transit stops
- Max speed 25 mph



# Benefits

- Safety
- Economic
- Public Health
- Sustainability
- Community Building

# Next Steps

- **Enact Complete Streets Policy:** Oct. 1<sup>st</sup>
- **Identify Ordinance Changes:** 3 – 6 months
- **Codify Ordinance Changes:** Spring 2014
- **Staff training:** Immediately

# Getting it done

- **Complete the Connectivity Plan** – Fall 2013
- **MPO Long Range Transportation Plan** – Fall 2013
- **Funding** – on-going
  - Partnering with MPO, Broward County, FDOT
  - Developing Public/Private Partnerships
  - Other creative methods

Start building Complete Streets  
for a healthier, livable  
community.



## **Karen Mendrala – Livability Planner**

Transportation & Mobility Department

[kmendrala@fortlauderdale.gov](mailto:kmendrala@fortlauderdale.gov)

(954) 828-3798