



Black Property Concept  
PLAN VIEW

### SITE PLAN DATA TABLE




Current Land Use Designation:	Residential	
Current Zoning Designation:	RS-3.52	
Proposed Land Use Designation:	Park	
Proposed Zoning Designation:	P	
Gross Site Area:	232,009	Sq. Feet
Existing Building Area:	3,073	Sq. Feet
<b>Parking Data:</b>		
1% of the Park-Open Space	232,009 SF	12
1 per 400 SF of Existing Building	3,073 SF	7
<b>Total Parking Required:</b>		<b>12</b>
<b>Total Parking Provided:</b>		<b>20</b>

### LEGEND

1. EXISTING BUILDINGS
2. EXISTING DOCK
3. PROPOSED OPEN SPACE/ MULTI-PURPOSE FIELD
4. PROPOSED MULCH WALKING PATH
5. PROPOSED EXERCISE STATIONS
6. PROPOSED PERVIOUS PAVED PARKING
7. PROPOSED PEDESTRIAN CROSSING
8. PROPOSED GAZIBO
9. PROPOSED SOLAR LIGHTING
10. PROPOSED PARK SIGNAGE
11. PROPOSED PICNIC TABLES



Black Property Concept  
FRONT PERSPECTIVE VIEW



## BLACK PROPERTY DESIGN PLAN