

Wendy Gonyea

From: Jonda Joseph
Sent: Thursday, February 13, 2014 5:50 PM
To: Mary Cooney
Cc: Ian Wint; Wendy Gonyea
Subject: FW: Reapportionment Notcie to Supervisor of Elections for City of Fort Lauderdale
Attachments: Reapportionment Notice to Supervisor of Elections.pdf; Ordinance No. C-14-01.pdf; Ordinance No. C-13-47.pdf

Mary, Please see transmittal of the official notice of the City's reapportionment. Please confirm you received the shape file satisfactorily. This letter is also being mailed to you by U.S. Postal Service.

From: Wendy Gonyea
Sent: Thursday, February 13, 2014 5:42 PM
To: Jonda Joseph
Subject: Reapportionment Notcie to Supervisor of Elections for City of Fort Lauderdale

Wendy Gonyea
Assistant City Clerk IV
City of Fort Lauderdale
100 N. Andrews Avenue, 7th Floor
Fort Lauderdale, Florida 33301
Telephone: (954) 828-6313
Facsimile: (954) 828-5017
wgonyea@fortlauderdale.gov



CITY OF
FORT LAUDERDALE

February 13, 2014

Dr. Brenda C. Snipes,
Broward County Supervisor of Elections
Governmental Center, 115 S. Andrews Avenue, Room 102
Fort Lauderdale, FL 33301

RE: City of Fort Lauderdale; Reapportionment of City Commission Districts

Dear Dr. Snipes:

By unanimous vote on January 22, 2014, the Fort Lauderdale City Commission adopted Ordinance No. C-14-01 amending Ordinance No. C-13-47 that reestablished geographical boundaries of the four City Commission districts. The map exhibit to Ordinance No. C-14-01 contains all of the boundary changes. When an error was discovered just after Ordinance C-13-47 was adopted, I contacted Mary Cooney of your office and because there was no time sensitivity, I decided to wait for the corrected map to be adopted before forwarding it to you.

Our Information Technology Services Department has also provided Ed Solomon of your staff with the shape file.

If there is anything else that you need in order to make these changes, please let me know at your earliest convenience.

Sincerely,

Jonda K. Joseph
City Clerk

Enclosures (2)

C: Lee R. Feldman, City Manager
Cynthia R. Everett, City Attorney
Ian Wint, GIS Manager

CITY CLERK'S OFFICE

100 NORTH ANDREWS AVENUE, FORT LAUDERDALE, FLORIDA 33301

TELEPHONE (954) 828-5002 FAX (954) 828-5017

www.fortlauderdale.gov



ORDINANCE NO. C-14-01

AN ORDINANCE OF THE CITY OF FORT LAUDERDALE, FLORIDA, AMENDING ORDINANCE NO. C-13-47, WHICH ESTABLISHED GEOGRAPHICAL BOUNDARIES OF THE FOUR CITY COMMISSION DISTRICTS SO THAT SUCH DISTRICTS SHALL BE AS APPROXIMATELY EQUAL IN POPULATION AS PRACTICABLE PURSUANT TO SECTION 7.12 OF THE CITY CHARTER, TO REVISE "EXHIBIT A" ATTACHED THERETO; PROVIDING FOR SEVERABILITY; AND AN EFFECTIVE DATE.

WHEREAS, City Charter Section 7.12 provides that after the receipt of the published information of each decennial census, the City Commission shall reestablish the boundaries of the four commission districts so that the districts shall be as approximately equal in population as is practicable; and

WHEREAS, the City has received the results of the 2010 decennial census; and

WHEREAS, the City's next regular municipal primary election will be held on March 10, 2015; and

WHEREAS, pursuant to Ordinance No. C-13-47 adopted on December 3, 2013, the City Commission reestablished the boundaries of the four commission districts so that the districts were as approximately equal in population as practicable; and

WHEREAS, it has been found that the map attached thereto should be amended to provide a revised "Exhibit A";

NOW, THEREFORE, BE IT ORDAINED BY THE CITY COMMISSION OF THE CITY OF FORT LAUDERDALE, FLORIDA:

SECTION 1. That the boundaries of the four geographical commission districts reestablished pursuant to Ordinance No. C-13-47 adopted on December 3, 2013 and Section 7.12 of the City Charter of the City of Fort Lauderdale, Florida, is hereby amended and "Exhibit A" attached to Ordinance No. C-13-47 is hereby replaced by the amended City Commission District Map which is attached hereto as revised "Exhibit A", incorporated herein, and made a part hereof.

SECTION 2. That if any clause, section or other part of this Ordinance shall be held invalid or unconstitutional by any court of competent jurisdiction, the remainder of this Ordinance shall not be affected thereby, but shall remain in full force and effect.


SECTION 3. That all ordinances or parts of ordinances in conflict herewith, be and the same are hereby repealed.

SECTION 4. That this Ordinance shall be in full force and effect upon final passage.

SECTION 5. That except as amended, Ordinance No. C-13-47 adopted on December 3, 2013 is hereby ratified and reaffirmed.


PASSED FIRST READING this the 7th day of January, 2014.

PASSED SECOND READING this the 22nd day of January, 2014.



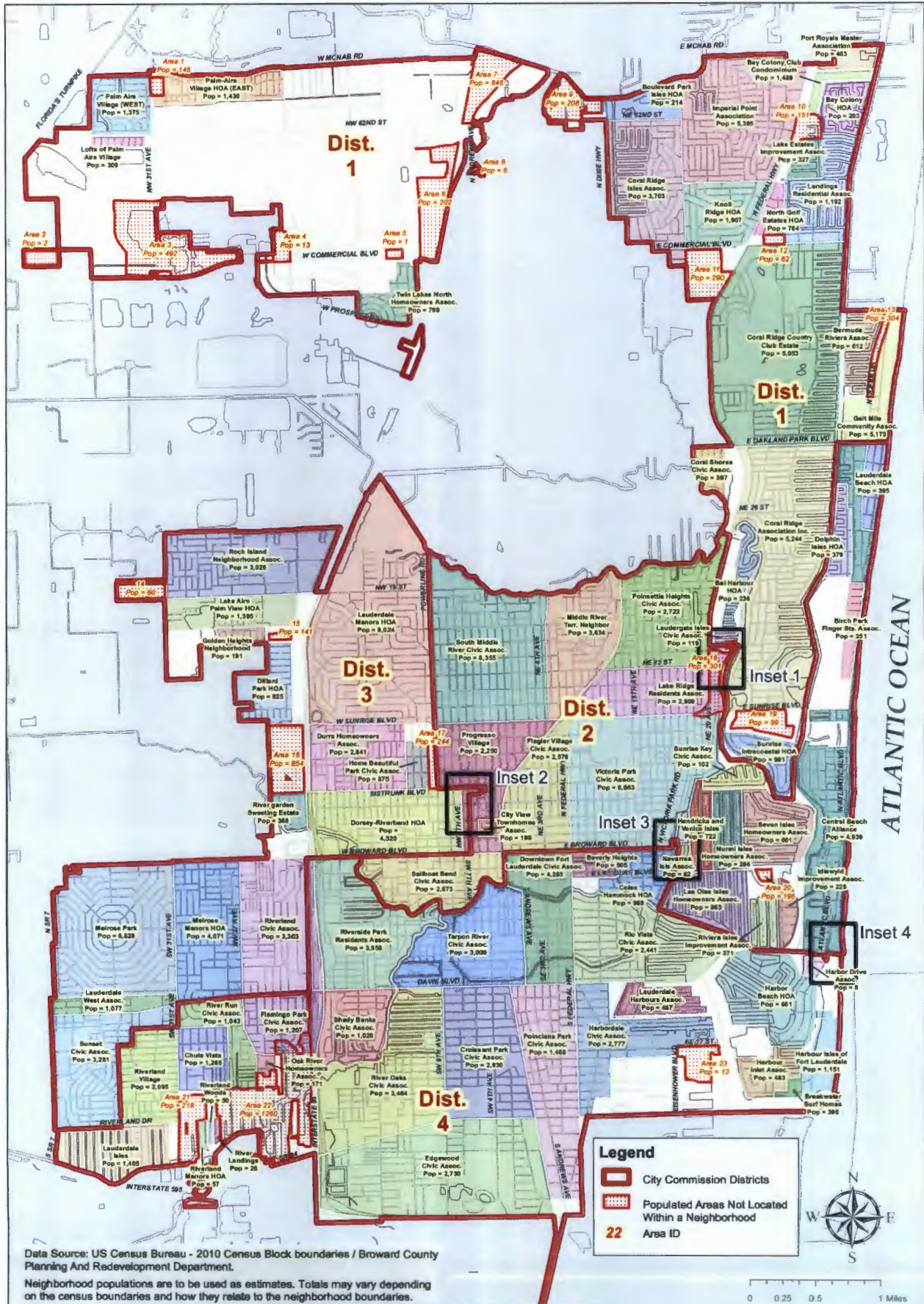
Mayor
JOHN P. "JACK" SEILER

ATTEST:



City Clerk
JONDA K. JOSEPH

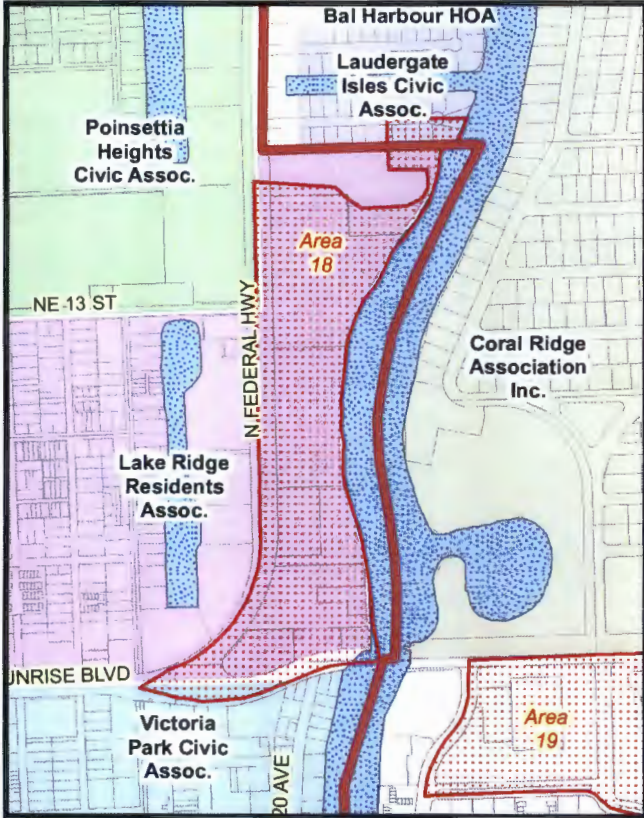
L:\COMM 2014\Ordinances\January 22\C-14-01.docx



City of Fort Lauderdale Neighborhoods & Commission Districts 2013

Path: P:\13_MGR_Reapportionment_IWArdMap\Nav CC Meeting\FinalProposedMapOrdNew.mxd

Inset 1



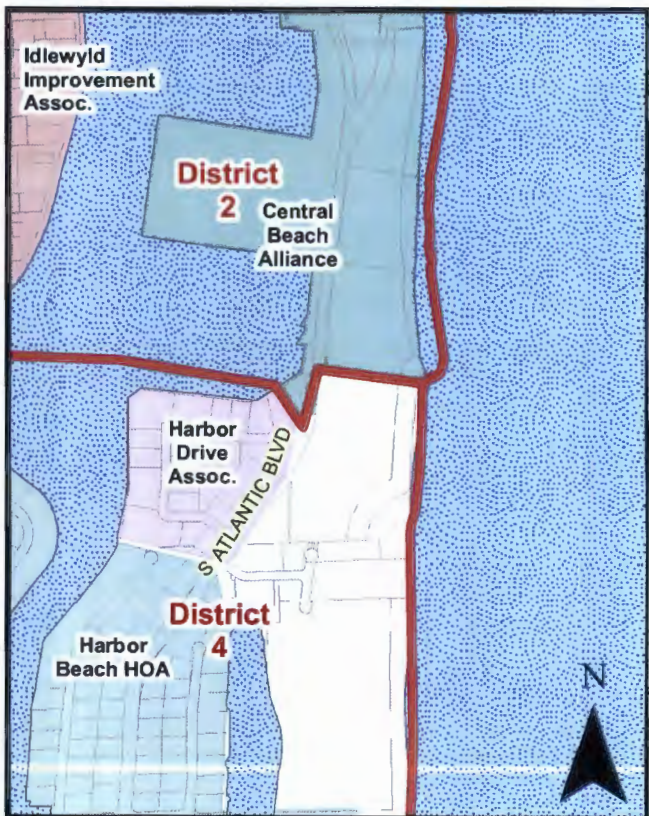
Inset 2




Inset 3



Inset 4



City of Fort Lauderdale Neighborhoods & Commission District 2013 - Insets



ORDINANCE NO. C-13-47

AN ORDINANCE OF THE CITY OF FORT LAUDERDALE, FLORIDA, ESTABLISHING GEOGRAPHICAL BOUNDARIES OF THE FOUR CITY COMMISSION DISTRICTS SO THAT SUCH DISTRICTS SHALL BE AS APPROXIMATELY EQUAL IN POPULATION AS IS PRACTICABLE PURSUANT TO SECTION 7.12 OF THE CITY CHARTER; PROVIDING FOR SEVERABILITY AND AN EFFECTIVE DATE.

WHEREAS, City Charter Section 7.12 provides that after the receipt of the published information of each decennial census, the City Commission shall reestablish the boundaries of the four commission districts so that the districts shall be as approximately equal in population as is practicable; and

WHEREAS, the City has received the results of the 2010 decennial census; and

WHEREAS, the City's next regular municipal primary election will be held on March 10, 2015; and

WHEREAS, the City Commission desires to reestablish the boundaries of the four commission districts so that the districts shall be as approximately equal in population as is practicable;

NOW, THEREFORE, BE IT ORDAINED BY THE CITY COMMISSION OF THE CITY OF FORT LAUDERDALE, FLORIDA:

SECTION 1. That pursuant to Section 7.12 of the City Charter of the City of Fort Lauderdale, Florida, the boundaries of the four geographical commission districts are reestablished as described and depicted upon the City Commission District Map which is attached hereto as "Exhibit A", incorporated herein, and made a part hereof.


SECTION 2. That if any clause, section or other part of this Ordinance shall be held invalid or unconstitutional by any court of competent jurisdiction, the remainder of this Ordinance shall not be affected thereby, but shall remain in full force and effect.

SECTION 3. That all ordinances or parts of ordinances in conflict herewith, be and the same are hereby repealed.

SECTION 4. That this Ordinance shall be in full force and effect ten days from the date of final passage.


PASSED FIRST READING this the 19th day of November, 2013.

PASSED SECOND READING this the 3rd day of December, 2013.



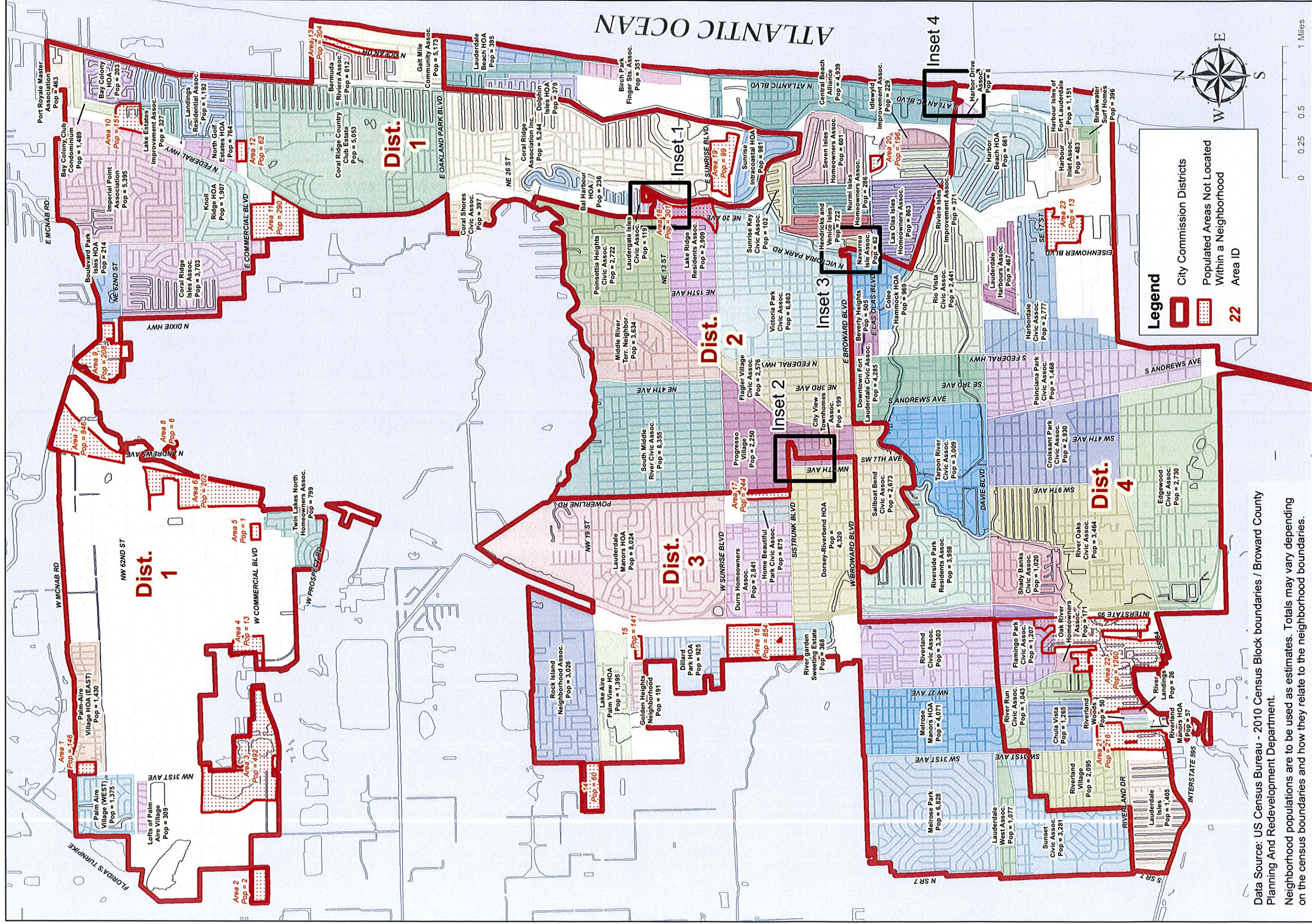
Mayor
JOHN P. "JACK" SEILER

ATTEST:



City Clerk
JONDA K. JOSEPH

L:\COMM 2013\Ords\December 3\C-13-47.docx



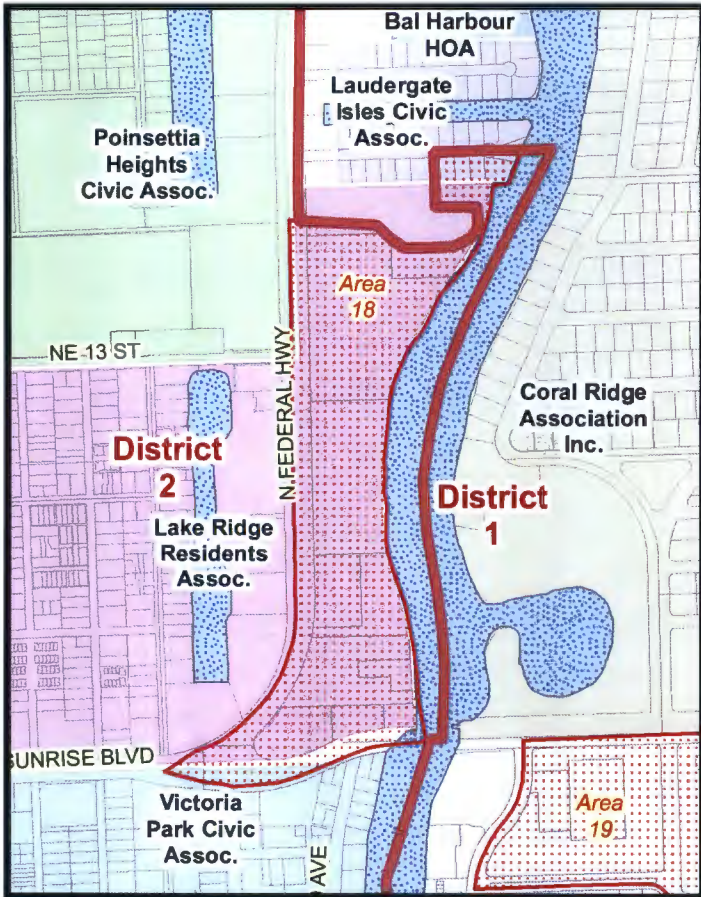
Data Source: US Census Bureau - 2010 Census Block boundaries / Broward County Planning And Redevelopment Department.
 Neighborhood populations are to be used as estimates. Totals may vary depending on the census boundaries and how they relate to the neighborhood boundaries.



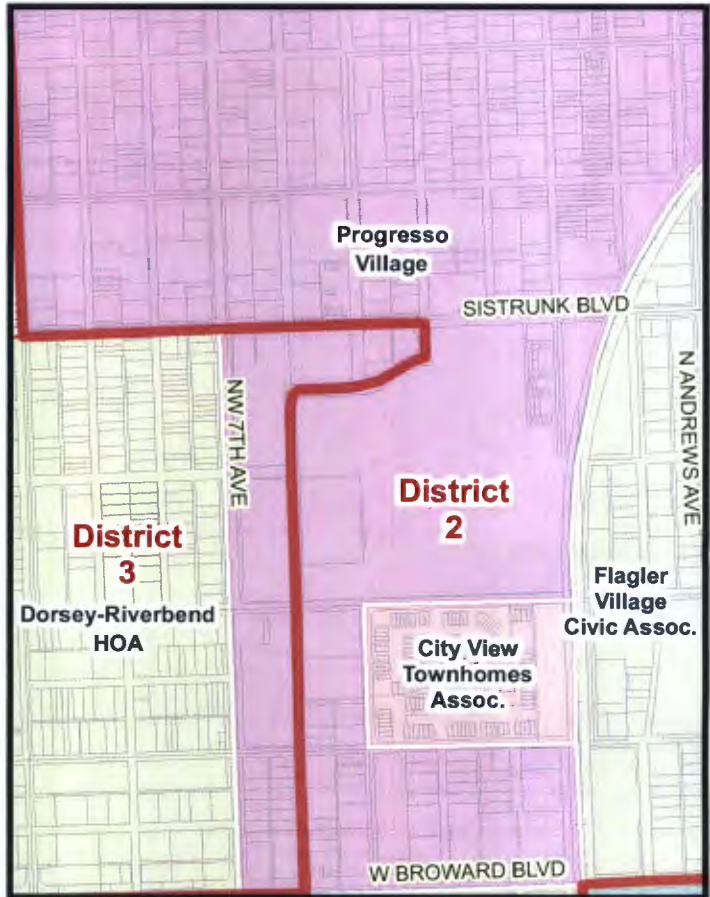
City of Fort Lauderdale Neighborhoods & Commission Districts 2013



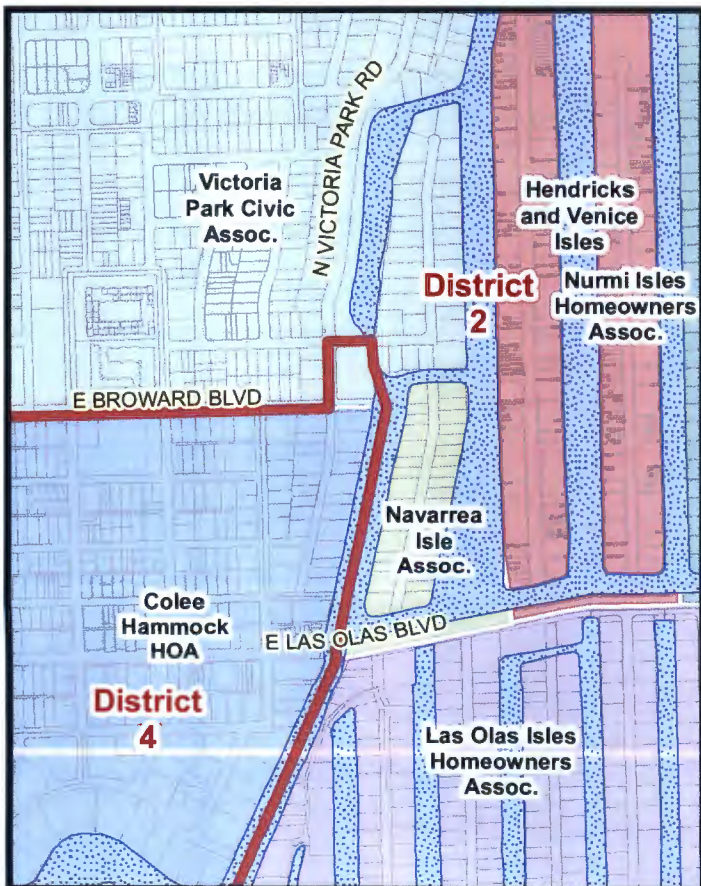
Inset 1



Inset 2



Inset 3



Inset 4

