



Seabreeze Blvd

NOTE:

1. Parking to be located offsite.
2. Proposed MOT to take over East, West and 5th ST sidewalk. Angled Parking and One Lane On 5th ST.
3. Truck Wash Off Procedures: Concrete Washout Bins To Be Provided and Wash-Out Tire Area To include #57 Balast (AM EXTRA) Tires To Be Washed With A High Pressure Hoso.



Truck Staging Area During Large Pours

- ROAD SIGN
- OVERHEAD PROTECTION
- SANITARY LINES
- SHOWS EXTENT OF FDOT MOT
- SHOWS EXTENT OF CITY RLA
- WATER METER
- CATCH BASIN
- EXISTING FIRE HYDRANT
- CONES
- COCON SYSTEM
- 6' PERIMETER FENCING w/ SCREEN
- WATER FILLED BARRICADE WITH 4' FENCE
- WORK ZONE
- JOB SITE
- FLAGMAN
- PEDESTRIAN PATH
- SLIDING GATE
- VEHICLE TRACKING PAD
- DUMPSTER W/ TRASH CHUTE
- CONSTRUCTION PERSONNEL ONLY
- SITE SAFETY SIGNAGE
- PORTABLE TOILETS
- CONSTRUCTION TRAFFIC
- CONCRETE WASHOUT
- DOUBLE BUCK HOIST AND RAMP
- EMERGENCY MUSTER POINT

SITE LOGISTICS PLAN

CONSTRUCTION PHASE SITE LOGISTIC

MARCH 2021 - DECEMBER 2021

Vertical Construction through Top Out
Tower Crane
Buck Hoist/Platform (on right-of-way)
Staging Area (on right-of-way)
Loading Area (on right-of-way)
Construction Offices (on right-of-way)
Concrete Washout (on right-of-way)
Portable Toilets (on right-of-way)
Inspector Parking (on right-of-way)
Trash Dumpsters (on right-of-way)

TASKS DEMOBILIZATION

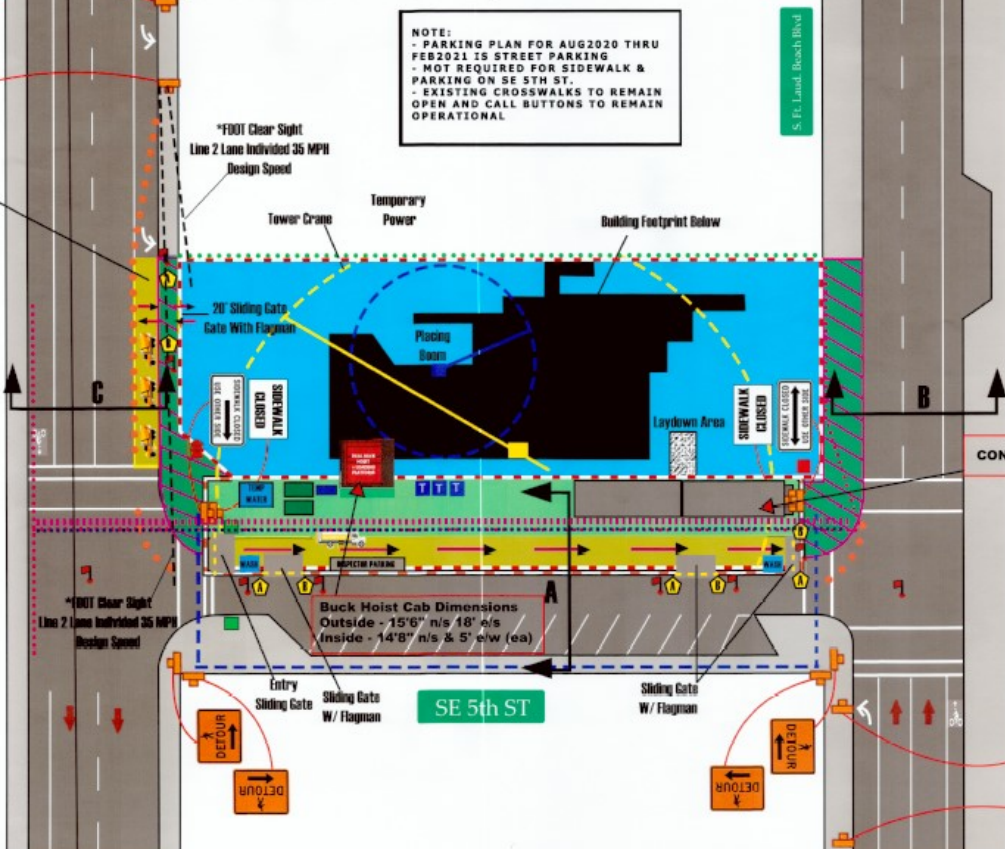
(3 months)

JANUARY 2022 - MARCH 2022

Tower Crane Demobilization
Buck Hoist Demobilization
Site work Construction
Utility Connections
Right-Of-Way re-construction
Paving/Striping
Landscaping

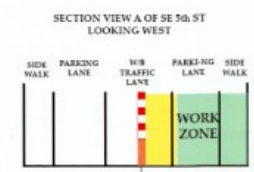
NOTE:
- PARKING PLAN FOR AUG2020 THRU FEB2021 IS STREET PARKING
- NOT REQUIRED FOR SIDEWALK & PARKING ON SE 5TH ST.
- EXISTING CROSSWALKS TO REMAIN OPEN AND CALL BUTTONS TO REMAIN OPERATIONAL

*FDOT Clear Sight Line 2 Lane Individual 35 MPH Design Speed



Buck Hoist Cab Dimensions
Outside - 15'6" n/s 18' n/s
Inside - 14'8" n/s 5' e/w (ea)

CONSTRUCTION TRAILER 10' W x 60' L (ea)



*Water filled barricade with 4' fence & 6' perimeter fencing w/ screens.

SECTION VIEW B OF S FT. LAUD. BEACH BLVD LOOKING NORTH



SECTION VIEW C OF SEABREEZE LOOKING NORTH



*Barricade

Reserved For
Municipal Seal

THE DUNES AT FORT LAUDERDALE

441 S Fort Lauderdale Beach Blvd
Fort Lauderdale, FL 33316

SIDEWALK, ANGLED PARKING LANE
& WESTBOUND LANE CLOSURE
ON SE 5th ST
& PEDESTRIAN DETOUR MOT PLAN

Date Modified: **4/17/20** PHASE: **2** REVISION: **10**

FDOT This Certifies that Carlos A. Casas

Has Completed a Florida Department of Transportation Approved Temporary Traffic Control (TTC) Advanced (Preliminary) Course.

Date Expires: 07/28/2025 Certificate # 54541
Instructor: Ronald C. Appel FDOT Provider # 134

AASW Consultants, Inc.
Phone: 352-768-0888
6848 Birchwood Lane
Seventyfourth, FL 32773
www.aaswinc.com
info@aaswinc.com

AASW
CONSULTANTS, INC.



Right O' Way Consultants Inc.
Carlos Casas
786-444-6343
Carlos@rowcfl.com

CONTRACTOR SHALL INSTALL AND MAINTAIN TRAFFIC CONTROL DEVICES IN ACCORDANCE WITH THE FDOT INDEX STANDARDS LATEST EDITIONS, SUBJECT TO TRAFFIC MAINTENANCE AND SAFETY PROVISIONS.
NOTE: (FDOT Index 2015-19 No. 604 & 660)

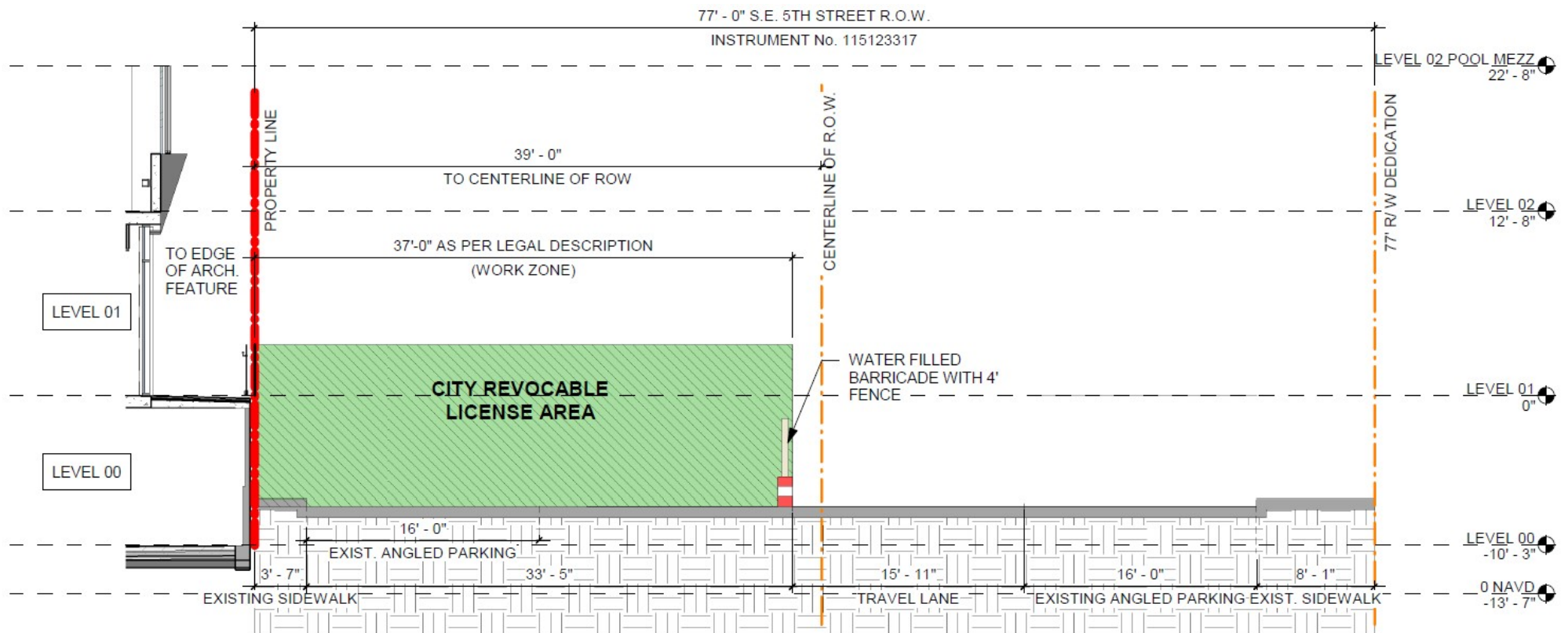
Table 1 Device Spacing					
Speed (mph)	Max. Distance Between Devices (ft)				
	Cones or Tubular Markers		Type 1 or Type 2 Barricades or Vertical Planes, etc.		
	Taper	Tangent	Taper	Tangent	
25	25	50	25	50	
30 to 45	25	50	50	50	
50 to 70	25	50	50	100	

DISTANCE BETWEEN SIGNS		Spacing (ft.)	
Speed (mph)	Spacing (ft.)	A	B
40 or less	200	200	200
45	250	250	250
50	300	300	300
55 or greater	350	350	350

SPEED LIMIT
30

SPEED LIMIT 30

DETOUR PLAN



TYPICAL SECTION

(SE 5th Street - Looking East)