
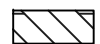




LEGEND

-  EXISTING ±2.0' SEAWALL CAP AND RETAINING WALL (±131 LN. FT.)
-  PROPOSED WOOD DOCKS (±638 SQ. FT)
-  PROPOSED PERMANENT SLIP
-  PROPOSED TEMPORARY SLIP FOR LOADING AND UNLOADING VESSEL OR FOR KAYAKS

PROPOSED SLIP TABLE			
SLIP	LENGTH	BEAM	DRAFT
1	±20'	±8'	±1.5'
A	±20'	±8'	±1.5'
B	KAYAK	KAYAK	KAYAK

THIS DRAWING AND ALL APPURTENANT MATTER CONTAINS INFORMATION PROPRIETARY TO THE CHAPPELL GROUP, INC. AND IS LOANED SUBJECT TO RETURN UPON DEMAND AND MUST NOT BE REPRODUCED, COPIED, LOANED, REVEALED, NOR LISTED FOR ANY PURPOSE OTHER THAN THAT FOR WHICH IT IS SPECIFICALLY FURNISHED WITHOUT EXPRESSED WRITTEN CONSENT OF THE CHAPPELL GROUP, INC.
© THE CHAPPELL GROUP, INC. 2014

THE Chappell GROUP INC.
 714 East McNab Road
 Pompano Beach, Florida 33060
 tel. 954.782.1908
 fax. 954.782.1108
www.thechappellgroup.com

- Environmental Consultants
- Marina & Wetland Permitting
- Mitigation Design & Monitoring
- T&E Species Surveys
- Phase I ESAs

1524 S. OCEAN DRIVE
 PREPARED FOR:
SEPPALA CORPORATION

PROPOSED CONDITIONS		
Date: 10/7/2014	Sheet : 2	of : 3
Proj No.: 14-0034		