

RESOLUTION NO. 25-122

A RESOLUTION OF THE CITY COMMISSION OF THE CITY OF FORT LAUDERDALE, FLORIDA, VACATING THE REMAINING PLATTED UTILITY EASEMENT IN PORTIONS OF LOTS 10 THROUGH 16 AND LOTS 18 THROUGH 21, "RESUBDIVISION OF BLOCK 38, CROISSANT PARK", ACCORDING TO THE PLAT THEREOF, AS RECORDED IN PLAT BOOK 52, PAGE 8 OF THE PUBLIC RECORDS OF BROWARD COUNTY, FLORIDA, LOCATED EAST OF SOUTHWEST 1ST AVENUE, NORTH OF SOUTHWEST 17TH STREET, WEST OF SOUTH ANDREWS AVENUE AND SOUTH OF SOUTHWEST 15TH STREET, ALL SAID LANDS BEING IN THE CITY OF FORT LAUDERDALE, BROWARD COUNTY, FLORIDA

WHEREAS, under the provisions of Section 47-24.7 of the City of Fort Lauderdale, Florida, Unified Land Development Regulations (hereinafter "ULDR"), the applicant, North Broward Hospital District, is applying for the vacation of a 1,251-square-foot platted utility easement as recorded in Plat Book 52, Page 8 of the Public Records of Broward County, Florida (Case No. UDP-EV25002), more fully described in SECTION 2 below, located east of Southwest 1st Avenue, north of Southwest 17th Street, west of South Andrews Avenue and south of Southwest 15th Street, Fort Lauderdale, Florida; and

WHEREAS, pursuant to the provisions of the aforementioned Section 47-24.7 of the ULDR, all utilities known to have an interest have been notified and have no objection to the vacation of the easement; and

WHEREAS, the Development Services Department has made the required reports and has also recommended the vacation of the easement, certifying that the same will not be required to serve the property;

NOW, THEREFORE, BE IT RESOLVED BY THE CITY COMMISSION OF THE CITY OF FORT LAUDERDALE, FLORIDA:

SECTION 1. The City Commission finds that the application for vacation of easement meets the criteria of Section 47-24.7 of the ULDR as enunciated and memorialized in the minutes of its meeting of June 30, 2025, a portion of those findings expressly listed as follows:

1. Letters of no objection from the utility companies are included in this submission, stating that they have no objection to the vacation of the

easement on owner's property. According to the letters of no objection, there are no active utilities located within the easement. Therefore, this easement is no longer needed for public purposes.

2. Applicant has provided letters of no objection from TECO, AT&T, FPL, Comcast, and the City's Public Works Department.

SECTION 2. That the below-described easement is hereby vacated and shall no longer constitute an easement for utilities subject to the conditions provided in SECTION 3 of this resolution:

THE WEST 11.00 FEET OF LOTS 18 THROUGH 20, "RESUBDIVISION OF BLOCK 38, CROISSANT PARK", ACCORDING TO THE PLAT THEREOF, AS RECORDED IN PLAT BOOK 52, PAGE 8, OF THE PUBLIC RECORDS OF BROWARD COUNTY, FLORIDA, TOGETHER WITH THE EAST 2.00 FEET OF LOTS 11 THROUGH 16, "RESUBDIVISION OF BLOCK 38, CROISSANT PARK", ACCORDING TO THE PLAT THEREOF, AS RECORDED IN PLAT BOOK 52, PAGE 8, OF THE PUBLIC RECORDS OF BROWARD COUNTY, FLORIDA, TOGETHER WITH THE WEST 5.00 FEET OF LOT 21, "RESUBDIVISION OF BLOCK 38, CROISSANT PARK", ACCORDING TO THE PLAT THEREOF, AS RECORDED IN PLAT BOOK 52, PAGE 8, OF THE PUBLIC RECORDS OF BROWARD COUNTY, FLORIDA, SAID LANDS LYING AND BEING IN THE CITY OF FORT LAUDERDALE, BROWARD COUNTY, FLORIDA AND CONTAINING A TOTAL OF 1,251 SQUARE FEET, MORE OR LESS.

More particularly described in Exhibit "A" attached.

Location: East of Southwest 1st Avenue, north of Southwest 17th Street, west of South Andrews Avenue and south of Southwest 15th Street

SECTION 3. That the vacation of the easement shall not be effective until the applicant demonstrates compliance with the following conditions:

1. Any other utility infrastructure known or unknown and found to be within the vacated area shall be relocated at the expense of the applicant, and the relocated facilities shall be required to be inspected and accepted by the applicable utility agency or service provider.
2. The vacating resolution shall be in full force and effect on the date a certificate, executed by the City Engineer, is recorded in the public records of Broward County, Florida. This certificate shall state that all conditions of the vacation have been met. A copy of the recorded certificate must be provided to the City.


SECTION 4. That a copy of this Resolution shall be recorded in the Public Records of Broward County within 30 days from the date of final passage.

SECTION 5. That the approval of the vacation of the easement shall expire in 24 months from the date of final passage of this resolution if the certificate required in Section 3, paragraph 2 of this resolution has not been recorded in the public records of Broward County, Florida.

SECTION 6. Issuance of a development permit by a municipality does not in any way create any right on the part of an applicant to obtain a permit from a state or federal agency and does not create any liability on the part of the municipality for issuance of the permit if the applicant fails to obtain requisite approvals or fulfill the obligations imposed by a state or federal agency or undertakes actions that result in a violation of state or federal law.


SECTION 7. This approval is conditioned upon the applicant obtaining all other applicable state or federal permits before commencement of the development.

ADOPTED this 30th day of June, 2025.




Mayor
DEAN J. TRANTALIS

ATTEST:



City Clerk
DAVID R. SOLOMAN

APPROVED AS TO FORM
AND CORRECTNESS:



Interim City Attorney
D'WAYNE M. SPENCE

Dean J. Trantalis

Yea

John C. Herbst

Not Present

Steven Glassman

Yea

Pamela Beasley-Pittman

Yea

Ben Sorensen

Yea

M.D.B.K



SKETCH AND LEGAL DESCRIPTION

BY

PULICE LAND SURVEYORS, INC.

5381 NOB HILL ROAD
SUNRISE, FLORIDA 33351

TELEPHONE: (954) 572-1777 • E-MAIL: surveys@pulicelandsurveyors.com

CERTIFICATE OF AUTHORIZATION LB#3870



LEGAL DESCRIPTION: (UTILITY EASEMENT VACATION)

THE WEST 11.00 FEET OF LOTS 18 THROUGH 20, **'RESUBDIVISION OF BLOCK 38, CROISSANT PARK'**, ACCORDING TO THE PLAT THEREOF, AS RECORDED IN PLAT BOOK 52, PAGE 8, OF THE PUBLIC RECORDS OF BROWARD COUNTY, FLORIDA.

TOGETHER WITH:

THE EAST 2.00 FEET OF LOTS 11 THROUGH 16, **'RESUBDIVISION OF BLOCK 38, CROISSANT PARK'**, ACCORDING TO THE PLAT THEREOF, AS RECORDED IN PLAT BOOK 52, PAGE 8, OF THE PUBLIC RECORDS OF BROWARD COUNTY, FLORIDA.

TOGETHER WITH:

THE WEST 5.00 FEET OF LOT 21, **'RESUBDIVISION OF BLOCK 38, CROISSANT PARK'**, ACCORDING TO THE PLAT THEREOF, AS RECORDED IN PLAT BOOK 52, PAGE 8, OF THE PUBLIC RECORDS OF BROWARD COUNTY, FLORIDA.

SAID LANDS LYING AND BEING IN THE CITY OF FORT LAUDERDALE, BROWARD COUNTY, FLORIDA AND CONTAINING A TOTAL OF 1,251 SQUARE FEET, MORE OR LESS.

NOTES:

1. THIS SKETCH IS NOT VALID WITHOUT THE ORIGINAL SIGNATURE AND SEAL OR AN ELECTRONIC SIGNATURE AND ELECTRONIC SEAL OF A FLORIDA LICENSED SURVEYOR AND MAPPER.
2. BEARINGS SHOWN HEREON ARE ASSUMED WITH A REFERENCE BEARING OF NORTH 11°09'15" WEST ALONG THE EAST LINE OF RESUBDIVISION OF BLOCK 38, CROISSANT PARK, RECORDED IN PLAT BOOK 52, PAGE 8 OF THE PUBLIC RECORDS OF BROWARD COUNTY, FLORIDA.
3. THIS IS NOT A SKETCH OF SURVEY AND DOES NOT REPRESENT A FIELD SURVEY.
4. ALL RECORDED DOCUMENTS ARE PER BROWARD COUNTY PUBLIC RECORDS.

CERTIFICATION:

I HEREBY CERTIFY: THAT THIS SKETCH AND LEGAL DESCRIPTION MEETS THE STANDARDS OF PRACTICE SET FORTH BY THE FLORIDA STATE BOARD OF PROFESSIONAL SURVEYORS AND MAPPERS IN CHAPTER 5J-17, FLORIDA ADMINISTRATIVE CODE, PURSUANT TO SECTION 472.027, FLORIDA STATUTES.

CLIENT: KIMLEY HORN

SCALE: N/A

DRAWN: M.M.M.

ORDER NO.: 74249-A

DATE: 4/29/25

UTILITY EASEMENT VACATION

FORT LAUDERDALE, BROWARD COUNTY, FLORIDA

FOR: BROWARD HEALTH NORTH

SHEET 1 OF 2

THIS DOCUMENT IS NEITHER FULL NOR COMPLETE WITHOUT SHEETS 1 AND 2

Michael

Digitally signed
by Michael M
Mossey

M Mossey

Date: 2025.04.30
12:27:35 -04'00'

- ☐ JOHN F. PULICE, PROFESSIONAL SURVEYOR AND MAPPER LS2691
☐ VICTOR R. GILBERT, PROFESSIONAL SURVEYOR AND MAPPER LS6274
☐ MICHAEL M. MOSSEY, PROFESSIONAL SURVEYOR AND MAPPER PSM5660
STATE OF FLORIDA

M.D.O.K.

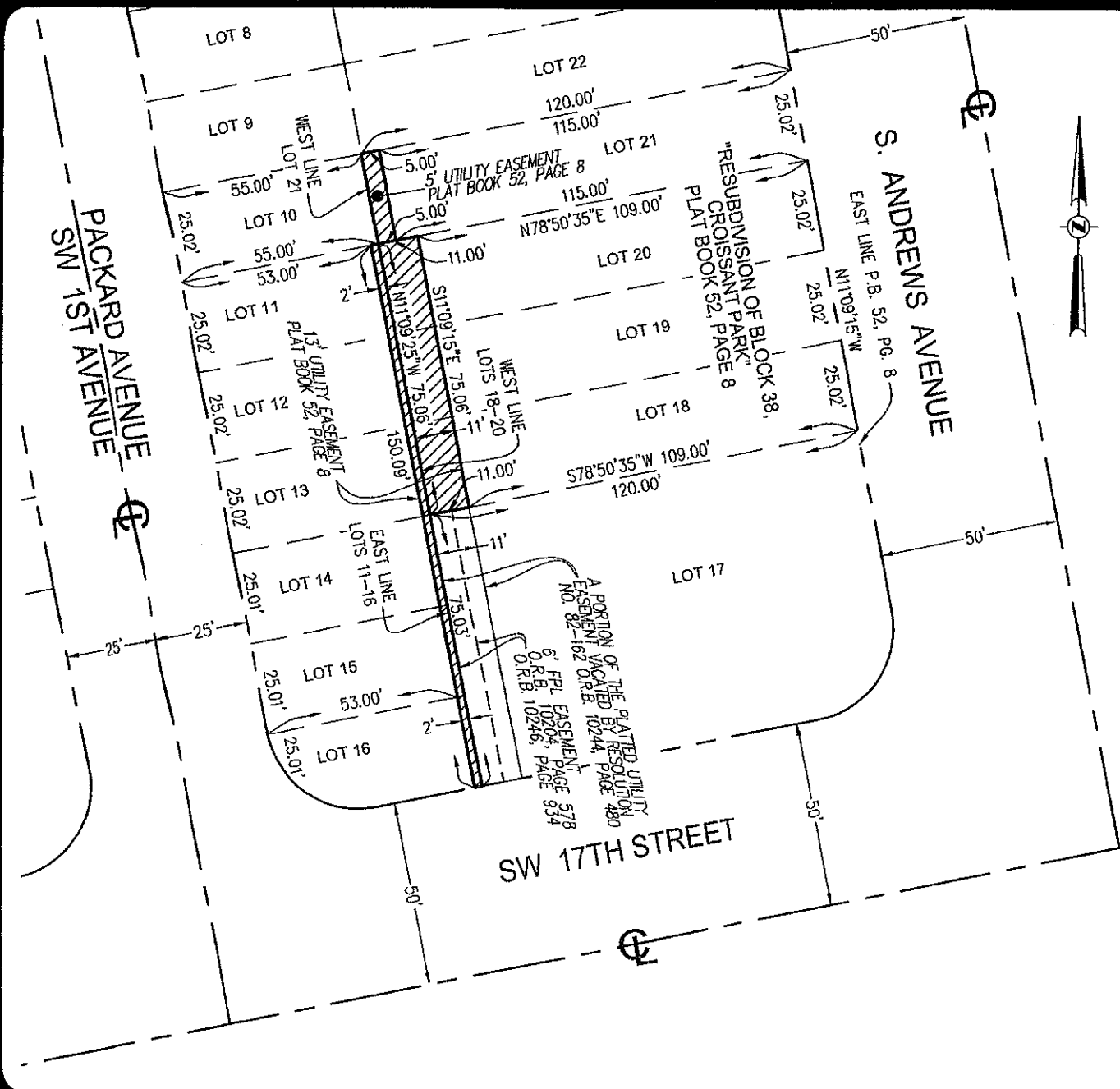


SKETCH AND LEGAL DESCRIPTION
BY
PULICE LAND SURVEYORS, INC.

5381 NOB HILL ROAD
SUNRISE, FLORIDA 33351

TELEPHONE: (954) 572-1777 • E-MAIL: surveys@pulicelandsurveyors.com

CERTIFICATE OF AUTHORIZATION LB#3870



CLIENT: KIMLEY HORN

SCALE: 1"=40'

DRAWN: M.M.M.

ORDER NO.: 74249-A

DATE: 4/29/25

UTILITY EASEMENT VACATION

FORT LAUDERDALE, BROWARD COUNTY, FLORIDA

FOR: BROWARD HEALTH NORTH

SHEET 2 OF 2

THIS DOCUMENT IS NEITHER FULL NOR
COMPLETE WITHOUT SHEETS 1 AND 2

LEGEND & ABBREVIATIONS:

Ⓢ	CENTERLINE
FPL	FLORIDA POWER AND LIGHT COMPANY
O.R.B.	OFFICIAL RECORDS BOOK
P.B.	PLAT BOOK
PG.	PAGE